





- Shopping and Amenities

Elara Village Shopping Centre
Opal Aged Care
Ikea, Bunnings, Aldi, Costco at Sydney Business Park – 4.3 km
Greenway Village – 4.8 km
Plumpton Marketplace – 8.1 km
Rouse Hill Town Centre – 10.9 km
Parklea Markets – 14.8 km
Westpoint Shopping Centre Blacktown – 12.5 km
The Marsden Brewhouse – 3.6 km
- Public Transport and Access


Less than 7 km to Schofields Train Station
5.7 km to the M7
13.4 km to the M4
Less than 30 km to Parramatta
61.4 km to Sydney Airport
Sydney CBD – 50.4 km
Tallawong Metro – 9.5 km
Rouse Hill Metro – 10.9 km

Amenities and Community Facilities


Riverstone Police Station – 5.1 km
Schofields Community Centre – 6.6 km
Plumpton Rural Fire Service – 6.7 km
Riverstone Neighbourhood Centre – 5.3 km
Mt. Druitt Police Station – 12.1 km
Max Webber Library – 13.1 km

Education and Childcare


Northbourne Public Primary School
Goodstart Early Learning Childcare Centre
St Luke's Catholic School
Future Childcare Centre
Marsden Park Primary School – 1.4 km
Australian Christian College – 3.9 km
William Dean Public School – 7 km
St Francis of Assisi Primary School – 6.2 km
University of Western Sydney (Hawkesbury Campus) – 12.9 km
Riverstone High School – 6.9 km
St Joseph's Primary School – 8.2 km
The Ponds School – 10.3 km

Medical Centres


Norwest Private Hospital – 16.4 km
Blacktown Hospital – 16.8 km
Westmead Hospital – 26.3 km

Parks and Open Space


Parklands and accessible playgrounds at Elara
Elara sporting fields
Lake and Parklands with walking and cycle paths at Elara
Elara community garden
Green Link walking track
Nurraging Reserve – 10.7 km
Bungarribee Park – 15.4 km
Hawkesbury River – 13.5 km


Conservation


Natural Conservation Area
Yiraaldiya National Park


Sales & Information Centre


Legend


Elara Place Neighbourhood


Proposed Clydesdale Neighbourhood Medium Density


Elara Residential


HomeWorld Display Village

The Terraces

Education

Aspire Over 55's Living

Future Road Widening

Stockland Development Boundary Line*

*All areas outside of the Stockland boundary line are proposed developments by others.