



# LENDLEASE COMMUNITIES

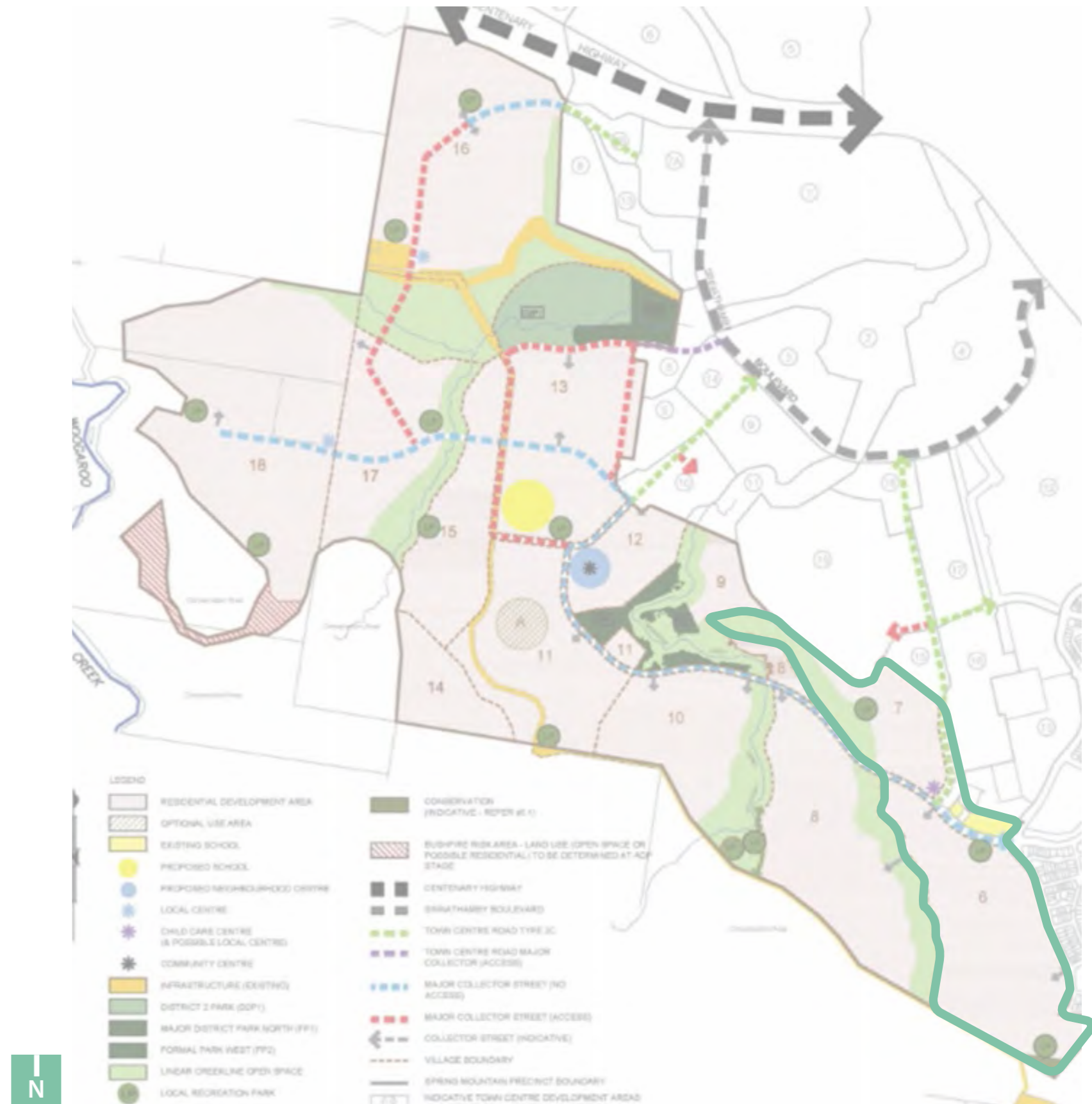
SPRINGFIELD RISE - VILLAGE 6/7

SITE BASED MANAGEMENT PLAN - GRANDE AVENUE



# 01 CONTENTS

1	CONTENTS	2
2	INTRODUCTION	3
3	SITE DESCRIPTION	4
4	ECOLOGICAL VALUES - SUMMARY	5
5	ENVIRONMENTAL MANAGEMENT	6
6	PRE-CLEARANCE VEGETATION MANAGEMENT	7
	PRE-CLEARANCE VEGETATION MANAGEMENT	8
	PRE-CLEARANCE VEGETATION MANAGEMENT	9
7	PRE-CLEARANCE FAUNA MANAGEMENT	10
	PRE-CLEARANCE FAUNA MANAGEMENT	11
	PRE-CLEARANCE FAUNA MANAGEMENT	12
	PRE-CLEARANCE FAUNA MANAGEMENT	13
	PRE-CLEARANCE FAUNA MANAGEMENT	14
8	FAUNA MANAGEMENT CONSTRUCTION	15
9	THREATENED FLORA MANAGEMENT	16
	THREATENED FLORA MANAGEMENT	17
	THREATENED FLORA MANAGEMENT	18
10	FLORA AND FAUNA CHECKLIST	19





# 02 INTRODUCTION

## Introduction

This phase specific Site Based Management Plan (SBMP) has been prepared for clearing associated with a detention basin associated with early works phases of Springfield Rise and forms part of the future Village 7 (V7) development area. This SBMP incorporates the management intent, objectives and specifications detailed within the overarching environmental management plans prepared for the development.

The aim of this SBMP is to set out and guide the implementation of effective measures to ameliorate any impacts, and to ensure and manage the long term sustainability of the project and its natural environment, specifically for Matters of National Environmental Significance (MNES) listed species known to occur within the Spring Mountain project site namely:

- Phascolarctos cinereus (Koala)
- Pteropus poliocephalus (Grey-headed Flying-fox)
- Plectranthus habrophyllus

The document has been developed in accordance with the Spring Mountain SBMP, prepared by Yurrah, as an updated and re-issued phase specific management plan.

The purpose of this SBMP is to provide a single, consolidated management document which incorporates requirements of numerous ecological management plans prepared for Spring Mountain. From these documents, this SBMP extracts management objectives, implementation requirements, performance indicators and monitoring and auditing actions relevant to the specific the development of the V6/7 detention basin associated with early works phases of Springfield Rise, for both construction and operational phases.

## Environmental Pre-Start Checklist

This Site Based Management Plan has been prepared to create an on-site working document with easy to find references to management measures without the comprehensive details of the assessment and approval. Core to contractors working under this SBMP is completion of the Spring Mountain Pre-Start Environmental Checklist. Completion and sign off of this checklist, inclusive of attachments should will warrant compliance with this SBMP and broader approval parameters.

This SBMP-V12 has been informed by the following documents:

- Site Based Management Plan for Spring Mountain Community, prepared by **Yurrah** (July 2015)
- Threatened Flora Management Plan for Spring Mountain, prepared by **Yurrah** (July 2015)
- Fauna Management Plan for Spring Mountain, prepared by **Saunders Havill Group** (July 2015)
- Code of practice for Welfare of Animals effected by Land Clearing and Other Habitat Impacts, and Wildlife/ Spotter Catchers (Draft) prepared by **Wildlife Warriors and Voiceless** (2009)
- Offsets Management Plan prepared for Spring Mountain, prepared by **Saunders Havill Group** (July 2015)
- Bushfire Management Plan for Spring Mountain, prepared by **Cardno** (2016)

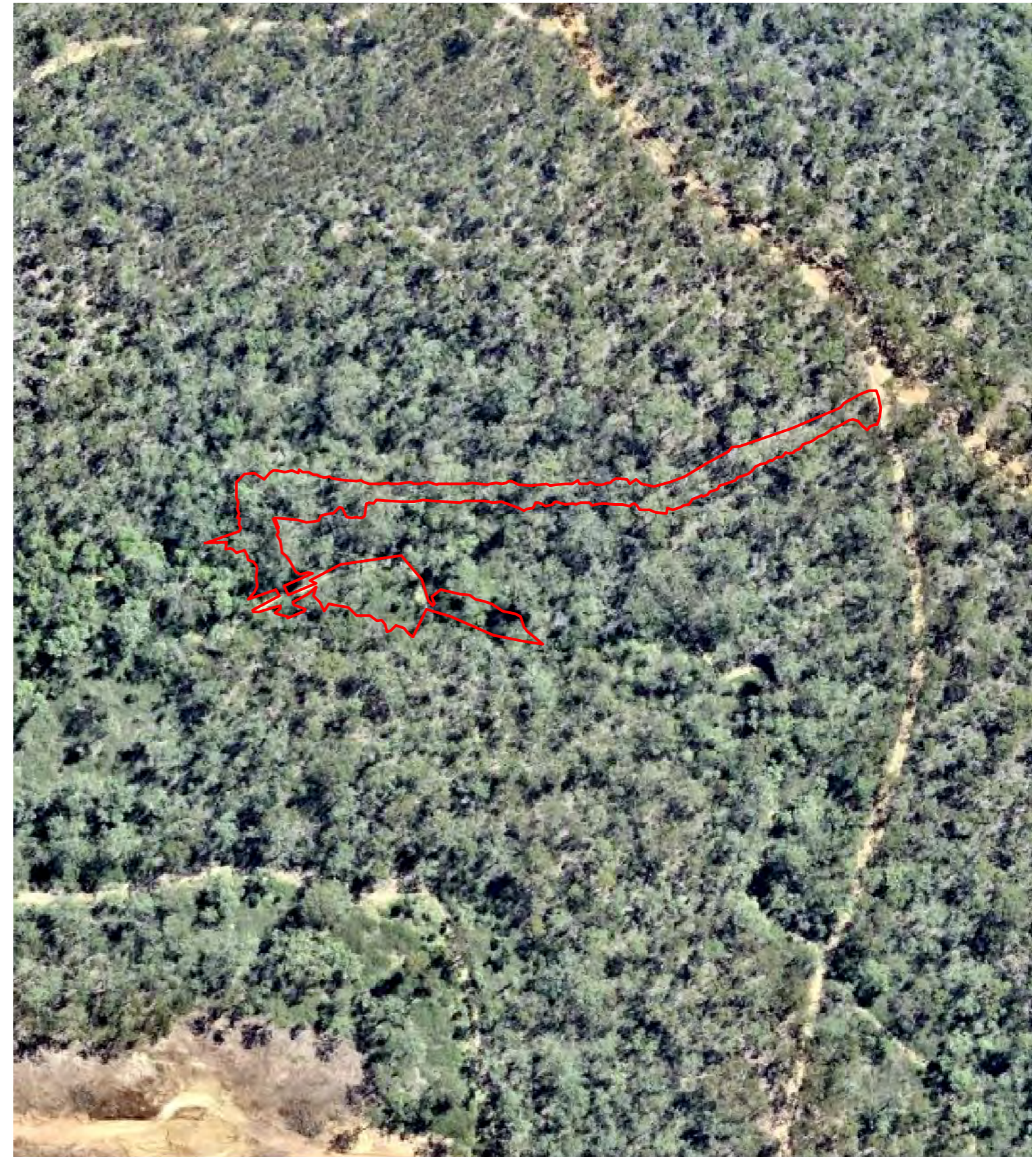
This SBMP should also be read in conjunction with all relevant approvals and conditions including approved civil, landscape, vegetation management and rehabilitation plans and specifications.

This SBMP has also been prepared to meet compliance and auditing requirements of the Spring Mountain Commonwealth Department of the Environment and Energy (DEE) approval under the Environment Protection and Biodiversity Conservation Act 1999 (EPBC) (Ref: 2013/7057), specifically Conditions 3-6.

This SBMP outlines construction measures to manage of impacts to native flora and fauna.

## Construction

- Vegetation Management (Clearing & Protection)
- Protection of MNES Fauna (Koala and Grey-headed Flying Fox) and Native Wildlife
- Maintenance of Safe Wildlife Movement Opportunities
- Fauna Habitat Rehabilitation
- Threatened Flora Management
- Pest Management
- Fire Management
- Education and Awareness





# 03 SITE DESCRIPTION

## Site Description

The stormwater discharge from the development must be detained to pre-developed flow rates for all storm events up to and including 100 year ARI event. Appropriate stormwater infrastructure for the site is therefore required to ensure that there is no increase in peak discharge flow rates for the downstream infrastructure.

The V6/7 onsite detention basin has been designed for all storm events up to and including the 100 year ARI event. As per discussions with ICC the development will provide an on-line basin located adjacent to Village 7 which will not only cater for Village 6 but for all the additional stages discharging at the same convergence point.

This online detention basin utilises the existing storage volume and topographical features of the creek reserve at the legal point of discharge and incorporates a particular outlet configuration to produce the require mitigation for all standard ARI storm events travelling down the creek reserve.



Photo: Grey-headed Flying-fox (listed as Vulnerable under EPBC Act (Cth))

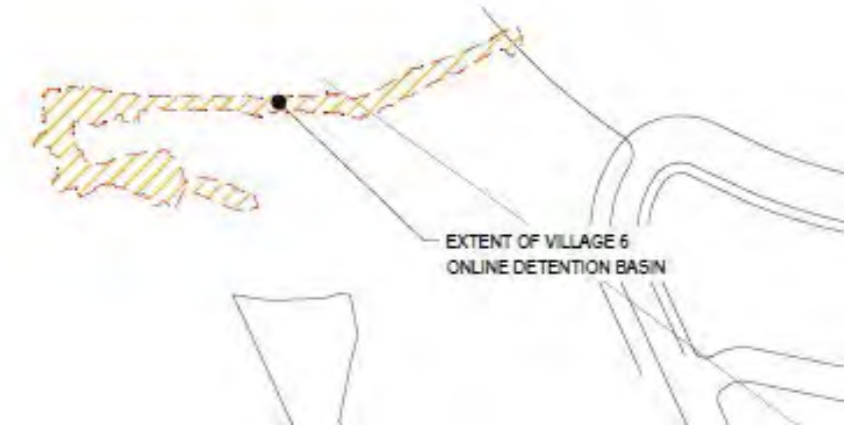


Photo: Plectranthus habrophyllus (listed as Endangered under EPBC Act (Cth))



Photo: Koala (listed as Vulnerable under EPBC Act (Cth) and NCA (Qld))



# 04 ECOLOGICAL VALUES - SUMMARY

## Ecological Values

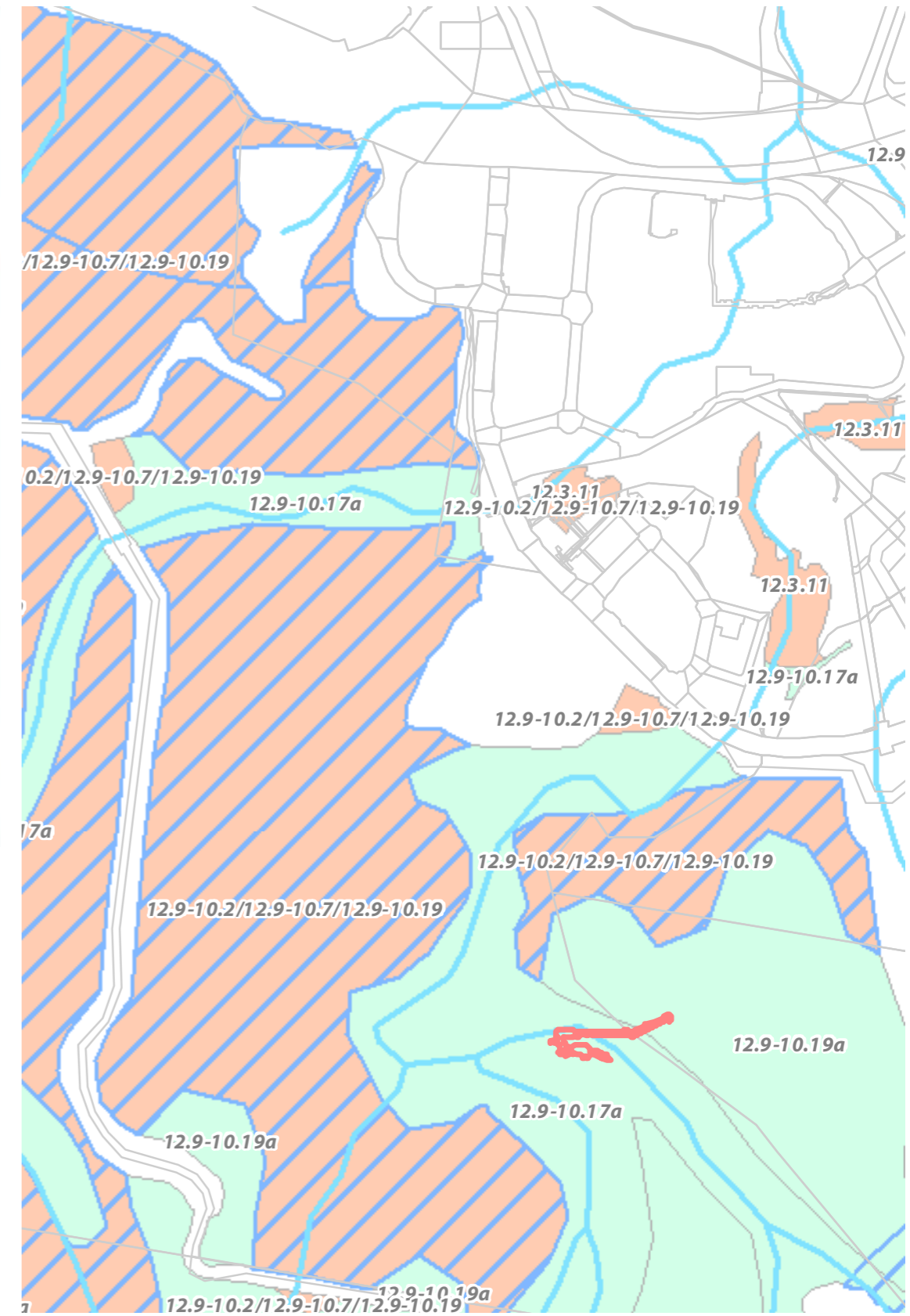
Numerous ecological surveys were undertaken over the site as part broader concept planning for the Spring Mountain project. In addition, pre-clearance flora and fauna surveys for V6/7 detention basin clearing area were undertaken by Saunders Havill Group and Queensland Fauna Consultants, respectively. The following comments summarise the ecological values the works site:

- The majority of V6/7 detention basin area is mapped as containing vegetation comprised of Least Concern RE12.9-10.19a, with portions within the northern extent mapped as composite Of Concern RE12.9-10.2/12.9-10.7/12.9-10.19. Field survey confirmed these regional ecosystem communities were present on ground.
- Adjoining low areas associated with the VMA mapped waterway contained extremely dense impenetrable infestations of *Lantana camara* (Lantana) up to 2m in height. The area containing *Lantana camara* contained very few native flora species.
- It is noted that potential patches of *Plectanthus habrophyllus* were identified by Yarra (2015) along Mountain Creek, adjacent to the V12 development. These mapped patches, as well as other areas of suitable habitat, were checked by Saunders Havill Group for *Plectanthus habrophyllus*. The species was not recorded.
- No State or Commonwealth threatened flora or fauna species were identified within V8 as part of pre-clear surveys.



Photo: Proposed basin area dominated by Lantana

Least Concern RE 12.9-10.19a	<i>Corymbia henryi</i> +/- <i>Eucalyptus fibrosa</i> subsp. <i>Fibrosa</i> , <i>Corymbia citriodora</i> subsp. <i>Variegata</i> , <i>Eucalyptus siderophloia</i> , <i>Eucalyptus crebra</i> open forest. Occurs in coastal areas on Cainozoic and Mesozoic sediments.
Least Concern RE 12.9-10.2	<i>Corymbia citriodora</i> subsp. <i>Variegata</i> open forest or woodland usually with <i>Eucalyptus crebra</i> . Other species such as <i>Eucalyptus tereticornis</i> , <i>Eucalyptus moluccana</i> , <i>Eucalyptus acmenoides</i> and <i>Eucalyptus siderophloia</i> may be present in scattered patches or in low densities. Understorey can be grassy or shrubby. Shrubby understorey of <i>Lophostemon confertus</i> (whipstick form) often present in northern parts of bioregion. Occurs on Cainozoic and Mesozoic sediments.
Least Concern 12.9-10.17a	<i>Lophostemon confertus</i> or <i>Lophostemon suaveolens</i> dominated open forest usually with emergent <i>Eucalyptus</i> and/or <i>Corymbia</i> species. Occurs in gullies and southern slopes on Cainozoic and Mesozoic sediments.
12.9-10.2	<i>Corymbia citriodora</i> subsp. <i>variegata</i> open forest or woodland usually with <i>Eucalyptus crebra</i> . Other species such as <i>Eucalyptus tereticornis</i> , <i>Eucalyptus moluccana</i> , <i>Eucalyptus acmenoides</i> and <i>Eucalyptus siderophloia</i> may be present in scattered patches or in low densities.



Extract: Regional Ecosystem Mapping



# 05 ENVIRONMENTAL MANAGEMENT

## Management – General

This SBMP sequences through details on a number of site specific outcomes for fauna, vegetation management and operational controls associated with the development of V6/7 detention basin. Logically, the document works through construction processes and has been prepared as a sub-plan to the SBMP for Spring Mountain prepared by Yurrah.

### Environmental Training

This SBMP is to be issued to all site contractors (and sub-contractors) and kept within site construction offices. Elements of compliance with the document will form part of the responsibility of the Principle Site Contractor. Training on the management measures outcomes in this SBMP will occur as part of the broader site environmental management and workplace health and safety procedures. This will include the following steps:

1. Copy of the SBMP-V6/7 made available to all site contractors (and sub-contractors)
2. Outline of the SBMP-V6/7 and its requirement relative to the site and / or particular scope of a contract forming part of the site induction requires contractors to read, acknowledge and sign the document prior to commencement of site works.
3. Requirements of the SBMP-V6/7 to be incorporated into workplace checklists, work method statements and toolbox talks.
4. Weekly review and report on compliance with the SBMP by the Principle Contractor.



Spring Mountain Risk Management Process

### Adaptive Management

Adaptive management refers to a way of managing natural resources where management actions are regularly revised and, if necessary, modified based on monitored changes in environmental condition and/or changes in base knowledge which underpins the original management approach. This SBMP has been based on, as far as practical, the current state of knowledge of the species ecology and best practice habitat management approaches. When new facts emerge from future research, they should be immediately integrated into the plan so it remains consistent with the current state of knowledge (and best practice).

### Statutory Requirements

Activities associated with this SBMP will comply with the relevant provisions of legislation and regulations and policies of the following:

- **Environment Protection and Biodiversity Conservation Act 1999 (Cth)** with regard to species listed under the provisions of this Act;
- **Nature Conservation Act 1992 (Qld)** with regard to species listed under the provisions of this Act;
- **Biosecurity Act 2014 with regard to weeds and pests; and**
- The requirements of the Commonwealth, State and /or Local Government decision notices including any relevant “conditions of approval”.

### Roles and Responsibilities

Proponent	<b>Lendlease Communities Pty Ltd</b>	<b>Lendlease Communities Pty Ltd</b> Contact: Graeme Knox
Contractor	Appointed party or company that performs the construction works on site and included all employees of the Contractor and sub-contractors.	<b>Shadforth Civil</b> Contact: Tony Hopper
Site Supervisor	Appointed party contracted by the Proponent to oversee daily site operations and site management.	<b>Arcadias</b> Contact: Christo Louw
Environmental Representative	Appointed party contracted by the Proponent to oversee environmental compliance.	<b>Saunders Havill Group</b> Contact: Murray Saunders
Fauna/Spotter Catcher	Appointed Contractor employed to implement fauna welfare responsibilities with vegetation clearing operations. The Fauna Spotter Catcher is a person who holds a rehabilitation permit with an extended authority issued by EHP specifying the gilder may take, keep or use an animal whose habitat is about to be destroyed by a human activity.	<b>Queensland Fauna Consulting</b> Contact: Bryan Robinson
Koala Spotter	Appointed Contractor employed to implement Koala welfare responsibilities associated with vegetation clearing operations. The Koala Spotter is a person who holds a tertiary qualification in Biology or Zoology, or who is demonstrably experienced in the identification and location of Koalas in their natural habitat and has an authorisation from EHP to conduct such activities. For example, demonstrably experienced may include a Koala keeper employed by a licensed wildlife exhibitor (i.e. zoo) may be capable of demonstrating competence in locating Koalas.	<b>Queensland Fauna Consulting</b> Contact: Bryan Robinson
Council	<b>Ipswich City Council (ICC)</b>	<b>Ipswich City Council (ICC)</b> Contact: Tim Foote



# 06 PRE-CLEARANCE - VEGETATION MANAGEMENT

## P1– Vegetation Management (General)

Vegetation clearing must be undertaken in accordance with approved plans to ensure protection of areas of ecological significance and agreed retained linear open space corridors. Habitat trees where marked for retention must not be damaged as a result of tree clearing and or are to be removed at the specification and control of the appointed Fauna Spotter.

**Table 1** describes the relevant management requirements to address this issue.

### Objective

1. To identify clearing in the plans and specification, trees to be retained and trees to be cleared. Areas of retention should be clearly marked and fenced.
2. To ensure that all contractors understand the requirements of protection and retention and install protective devices to ensure no additional clearing occurs.
3. To ensure that the work program is such as to minimise the time between when clearing occurs and the cleared ground is stabilised.
4. To ensure that cleared material is mulches or wood-chipped as appropriate for recycling
5. To protect linear open space from construction damage and run-off.

### Management Strategy

- Clearing to be undertaken in accordance with measures outlined in the EPBC Management Plans.
- Install stormwater management devices as per Stormwater Management Plan.

### Performance Indicators

- Integrity of protective devices.
- Existing vegetation and trees retained in good health, with no scars from earthworks machinery and no erosion and sediment deposited within linear open space/retention areas.

Clearing activities should be undertaken in accordance with the with all management plan requirements and associated approval conditions. This SMBP has been prepared for early works clearing for a detention basin within V7 (known as the V6/7 detention basin). It is noted that a SBMP for clearing of the V7 development footprint will be prepared to support phase 2 clearing works.



Photo: Control clearing of vegetation



Photo: Erosion control to cleared batter



Photo: Tree protection and erosion fence

**Table 1: P1: Vegetation Management (Clearing and Protection)**

Issue	Vegetation Management – Clearing and Protection	Responsible Person	Timing
Implementation Requirements	Ensure protective devices are installed and maintained in functional condition.	Contractor	During Clearing & Construction
	Monitor and report on the success, protection and retention, and integrity of protective devices such as fences and sediment fences through		
Monitoring	Weekly inspection and log.	Contractor	During Clearing & Construction
Reporting	Monthly (until operation).	Contractor	During Clearing & Construction
Corrective Action	Repair, replace or reinstate protective devices.	Contractor	During Clearing & Construction
	Appropriate treat any damage to trees or vegetation marked for retention as required.	Contractor	During Clearing & Construction



# 06 PRE-CLEARANCE - VEGETATION MANAGEMENT

Village 6 & 7 Online Basin Coordinates Table (GDA 94 MGA z56)														
ID	Eastings (m)	Northings (m)	ID	Eastings (m)	Northings (m)	ID	Eastings (m)	Northings (m)	ID	Eastings (m)	Northings (m)	ID	Eastings (m)	Northings (m)
1	490236.21671	6937108.21231	22	490066.23532	6937069.11615	43	490092.39226	6937035.98947	64	490023.33444	6937029.60383	85	490056.67736	6937075.33342
2	490236.78476	6937096.16374	23	490058.14474	6937068.15811	44	490100.27067	6937032.78480	65	490025.40581	6937032.10868	86	490067.17540	6937075.31020
3	490233.28234	6937094.20659	24	490054.12222	6937063.00867	45	490108.50790	6937029.10170	66	490015.79654	6937029.67137	87	490077.67555	6937075.75440
4	490228.24865	6937097.99572	25	490048.62586	6937063.60029	46	490111.68739	6937024.40754	67	490024.85720	6937035.67624	88	490091.17061	6937075.18595
5	490211.31032	6937089.35849	26	490046.14102	6937066.86430	47	490118.35190	6937018.27246	68	490023.65265	6937037.91322	89	490101.67086	6937075.65395
6	490199.64109	6937083.62322	27	490040.29571	6937064.26056	48	490100.70493	6937021.63322	69	490013.80223	6937034.25569	90	490114.16397	6937074.61446
7	490187.12467	6937077.33660	28	490038.98308	6937062.34767	49	490088.99500	6937026.60851	70	490016.97114	6937039.93896	91	490126.16399	6937075.08996
8	490173.17842	6937070.57034	29	490023.50746	6937063.19766	50	490077.11138	6937030.71497	71	490016.97124	6937045.36712	92	490130.67014	6937076.63028
9	490164.35783	6937065.88708	30	490025.30385	6937054.86363	51	490072.22887	6937020.86023	72	490013.58990	6937049.90739	93	490144.16939	6937076.99249
10	490158.31220	6937065.17109	31	490025.97613	6937050.80558	52	490066.12914	6937025.20241	73	490012.43196	6937051.58870	94	490151.16768	6937076.88753
11	490149.12461	6937067.25836	32	490030.65717	6937044.10117	53	490063.14161	6937022.90314	74	490005.80468	6937052.04153	95	490157.62027	6937074.35017
12	490139.63128	6937068.36692	33	490036.54794	6937043.47771	54	490061.23088	6937027.06192	75	489998.48080	6937054.11291	96	490168.31455	6937077.86180
13	490130.13066	6937067.85756	34	490026.66216	6937039.18656	55	490056.89760	6937028.51314	76	490011.27383	6937059.60764	97	490176.48755	6937082.55664
14	490123.13701	6937068.99097	35	490028.00915	6937035.92423	56	490052.37567	6937028.69086	77	490010.49836	6937068.45819	98	490185.39340	6937088.32321
15	490119.13039	6937067.36677	36	490035.74502	6937041.07896	57	490049.50602	6937031.26903	78	490009.62811	6937075.80950	99	490198.79282	6937092.31948
16	490115.63591	6937068.45381	37	490046.40378	6937046.77676	58	490042.25558	6937032.63586	79	490012.45074	6937078.83142	100	490210.87431	6937096.88714
17	490111.62348	6937065.54075	38	490068.17007	6937049.76061	59	490036.95990	6937035.59998	80	490019.61346	6937076.85873	101	490223.53378	6937102.28936
18	490103.63967	6937068.81721	39	490075.57523	6937041.21340	60	490038.10049	6937038.86325	81	490023.69276	6937079.98706			
19	490093.27426	6937069.06450	40	490079.10475	6937031.88982	61	490029.65622	6937033.36424	82	490031.73405	6937078.99879			
20	490083.64319	6937068.81330	41	490079.02700	6937035.19298	62	490033.89819	6937030.27374	83	490040.94224	6937077.57198			
21	490075.64780	6937069.52281	42	490082.22216	6937037.73249	63	490027.68087	6937027.64315	84	490048.18354	6937076.37031			



Approved Phase 1 Clearing Extents (coordinated)

Adjoin Plan next page



# 07 PRE-CLEARANCE - FAUNA MANAGEMENT

## P2 – Protection of MNES Fauna (Koala and Grey-headed Flying Fox) and Native Wildlife (Vegetation Clearing)

Clearing of native vegetation has the potential to result in direct injury or death to fauna. Clearing of vegetation for the purposes of preparing development areas also has the potential to result in incidental damage to adjacent habitats to be retained.

Development protocols to respond to injured wildlife must be prepared prior to vegetation clearing operations. It is expected that some of these protocols are likely to be applicable to responses required for all injured fauna (including Koala) and must be included within the Animal Welfare Plan (AWP) to be prepared by the appointed fauna spotter catcher.

Table 2 describes the relevant management requirements to address the protection of terrestrial fauna, specifically Koala, during vegetation clearing and

### Objective

1. To minimise and mitigate adverse direct and indirect effects of vegetation clearing on terrestrial including Koala and Grey-headed Flying-fox, during clearing and construction
2. Prevent mortality or injury to terrestrial wildlife, specifically Koala.

### Management Strategy

- Prevent damage and/or disturbance to native vegetation and associated habitats outside clearing areas.
- Clearing and construction operations are employed to maximise animal welfare and reduce fauna mortality.
- Informal all personnel of site environmental responsibility.
- Reuse hollows and large rocks for habitat in retained habitat areas/linear open space.
- Safe fauna movement opportunities are provided within linear open space to prevent fauna moving through construction areas.
- Direct clearing activities from open area to less open areas allowing fauna to natural seek shelter in conservation land and linear open space/retained habitat
- Provision of permanent and temporary fencing in accordance with the Vegetation Management Clearing Plan
- Undertake works in accordance with the Direction of Clearing Plan and install fencing in accordance with the VMCP

### Performance Indicators

- Prevent fauna mortality and disturbance to terrestrial fauna.
- No injury or death of Koala.
- No damage to linear open space/retained habitat.
- No disturbance to native vegetation outside permitted clearing footprints.

### Fauna Management

**Lendlease Communities Pty Ltd** commits to the use of leading practice methods and processes for the role of Wildlife Spotter Catchers in the engagement of any contractors for native vegetation clearing works. The standards and requirements outlined in this Specification Note are acknowledged as above minimum requirements in most Local Government areas and are applicable despite lessor requirements listed within individual project approval packages.

As a minimum specification Wildlife Spotter Catchers will retain the following Queensland State Government Permits:

1. Animal Ethics
2. Scientific Purposes Permit
3. Scientific User Registration
4. Damage Mitigation Permit
5. Rehabilitation Permit

Wherever practical all clearing works will be coordinated in general accordance with applicable site based components of the DRAFT Code of Practice for the welfare of animals affected by land-clearing and other habitat impacts prepared by the Australia Zoo Wildlife Warriors and Voiceless (and or any contemporary Industry based final version of this Draft Code). This includes mandatory controls on the timing and sequencing of clearing works integrated with a regimented series of fauna management protocols implemented by registered Fauna Spotter / Catchers. The following procedural stages listed in the Draft Code are to be applied to clearing works on all Lendlease Communities Pty Ltd projects

### Action 1 – Engagement Wildlife Spotter Catcher

Action requires that the developer (and or the developer's representative through the principal contractor) engage a Wildlife Spotter Catcher with full registrations and licences provided in accordance with the Queensland Government's National Parks and Wildlife Services. A Registered Wildlife Spotter Catcher engaged shall have the minimum permits listed in this specification.

### Action 2 – Wildlife Spotter Catcher to Prepare a Wildlife Protection and Management Plan (WPMP)

The WPMP should be submitted to the **Queensland Department of Environment and Heritage Protection (EHP)** or relevant authority and or stakeholder. The WPMP should include the following information:

- Description of the project with reference to impacts on wildlife or wildlife habitat;
- Pre development plan of the site showing habitat areas, features, corridors, riparian habitats and adjacent areas;
- Results of any fauna surveys including pre-clearance surveys; and
- A wildlife and habitat impact assessment based on the proposed development works.

### Action 3 – Prepare a Wildlife and Habitat Impact Mitigation Plan

Following completion and endorsement of the WPMP the Wildlife Spotter Catcher should prepare a more specific Wildlife and Habitat Impact Mitigation Plan, which will include details on:

- Measures required to be completed to minimise wildlife and habitat impacts during operational works;
- Wildlife capture and removal plan;
- Contingency plan for wildlife requiring euthanasia, other veterinary procedures or captive care;
- Wildlife storage and housing plan;
- Wildlife release and disposal plan; and
- Post works measures to minimise impacts on wildlife.

**Lendlease Communities Pty Ltd** support the use of innovative leading practice methods minimising and mitigating impacts on all native fauna during clearing operations.

### Action 4 – Wildlife Spotter Catcher Role at Pre-Start Meeting

Prior to the commencement of any construction works, a pre-start meeting is to be held between the project manager, site fore-person, plant operators and applicable Local and State Government representatives. At the pre-start meeting, the Wildlife Spotter Catcher is to outline the clearing process and the requirements of the WPMP.

### Action 5 – During Construction

The Wildlife Spotter Catcher is to be on-site during all phases of construction which involve potential impacts on wildlife or habitat (unless otherwise specified by the appointed Wildlife Spotter Catcher. This will enable to the Wildlife Spotter Catcher to make any necessary adjustments to the approved Clearing

Management Plans and WPMP to cater for any specific issues encountered during the clearing works.

### Action 6 – Post Works Reporting

During the course of all site works, including the pre-clearance surveys, the Wildlife Spotter Catcher is to keep an accurate record of all animals encountered, captured, incidents and disposals for each stage of the project. The records should form part of the Wildlife Management Report to be issued under licence requirements to the State Government. The Wildlife Management Report should consist of the following 3 sections, where they are applicable to the project:

1. **Wildlife Habitat Management Plan** – Aspects of the planning, design, construction and ongoing operation of the project in which risks to wildlife have been identified. This plan should also include recommendations and outline the type, frequency and timeframes for monitoring
2. **Wildlife Capture and Disposal Plan** – Should contain the following details for each captured animals:
  - a. Species
  - b. Identification name or number
  - c. Sex (M, F or unknown)
  - d. Approximate Age or Age Class (neonate, juvenile, sub-adult, adult)
  - e. Time and date of capture
  - f. Method of capture
  - g. Exact point of capture (GPS coordinates)
  - h. State of health
  - i. Incidents associated with capture likely to affect health
  - j. Veterinary intervention or treatments
  - k. Time held in captivity
  - l. Disposal method (euthanasia, translocation, re-release)
  - m. Date and time of disposal
  - n. Detailed of disposal (GPS points of release)
  - o. For released animals, location relative to point of capture
3. **Animal Injury and Euthanasia Report** – similar details for the Wildlife Capture and Disposal Plan should be included in this report.



**Koala Management & Welfare**

While clearing activities aim to protect and minimise impacts to all terrestrial fauna, specific management measure for Koala are required as part of the EPBC approval and have been specified within the Fauna Management Plan, prepared by Saunders Havill Group which should be read in conjunction with the plan. Key outcomes within the FMP for Koala include:

- Koalas on site are protected
- Koala habitats are protected, maintained and their integrity enhanced.
- The abilities for Koalas to move into, within and out of the site is maintained.
- All persons involved in construction and operation of the development are aware of the site values, their potential to impact on Koalas and their habitats, and their responsibilities in regard to procedures and strategies within approved management plans.



*Koala Signage*



*Significant Tree Protection Fencing*



*Fauna Spotter During Tree Clearing*



*Fauna Spotters Retrieving Fauna*



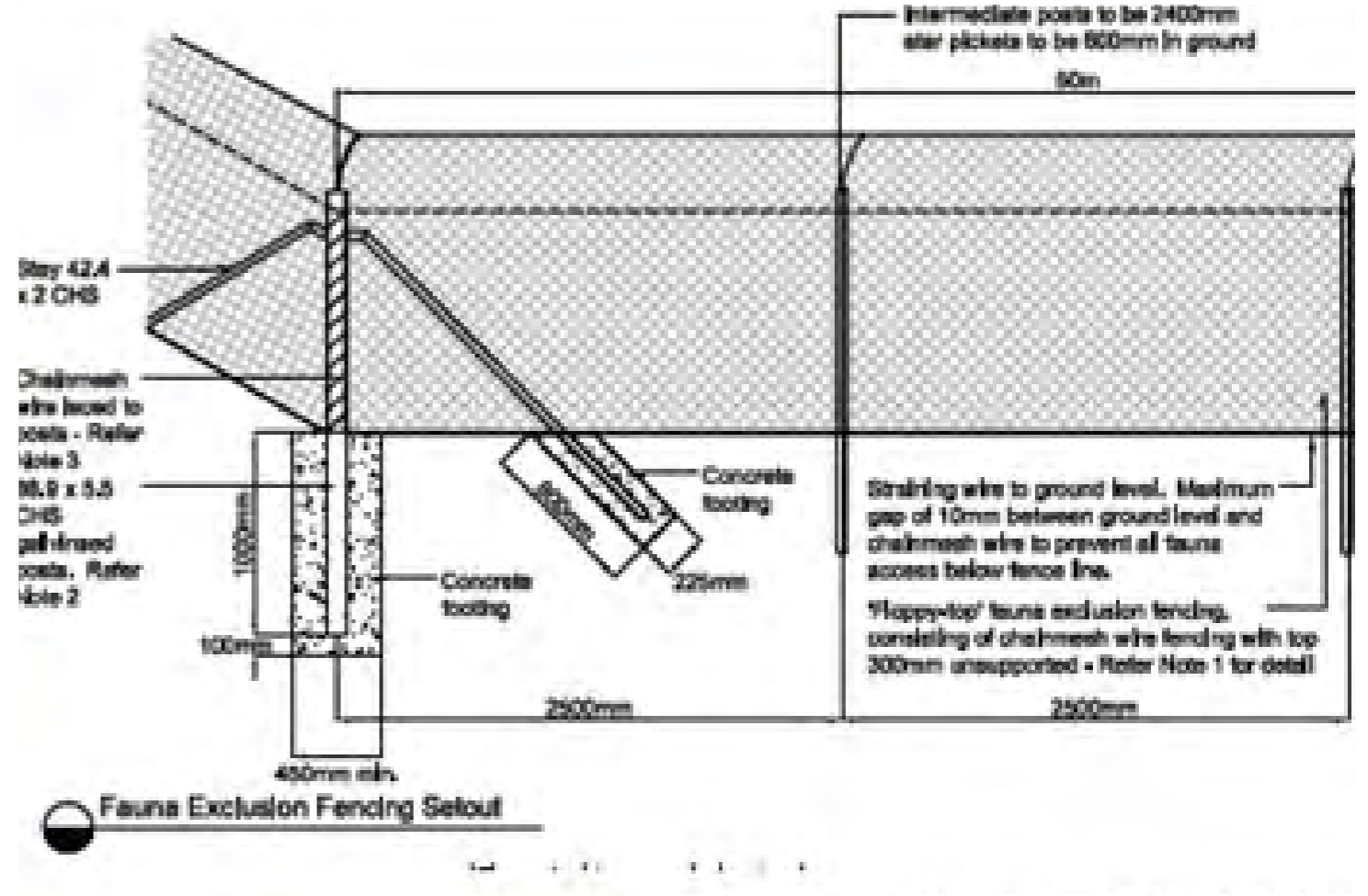
*Fauna Exclusion Fencing*



*Fauna Signage*



*Fauna Exclusion Fencing*



*Construction fencing detail*



# 07 PRE-CLEARANCE - FAUNA MANAGEMENT

Table 2: P2 – Protection of MNES Fauna and Native Wildlife (Vegetation Clearing)

Issue	P2 - Protection of MNES Fauna and Native Wildlife	Responsible Person	Timing
Implementation Requirements	No vegetation removal shall occur until relevant approvals have been obtained All permit conditions will be followed	Proponent	Prior to Clearing
	<p>To prevent damage and / or disturbance to native vegetation and associated habitats outside clearing areas:</p> <ul style="list-style-type: none"> <li>a. Clearing boundaries will be delineated on all drawings and in the field to define the authorised clearing extent.</li> <li>b. Installation of vegetation clearance markers (e.g. high visibility poly-web fencing) prior to the commencement of vegetation clearance to identify and protect remnant vegetation for retention.</li> <li>c. Along the interface between clearing precincts and open space / Environmental Corridors, trees are to be felled towards the clearing precinct to avoid damage to these areas.</li> <li>d. Clearing vegetation is to be stockpiled so as not to impede damage to drainage channels.</li> </ul>	Contractor	Prior to Clearing & During Clearing
	<p>No clearing of vegetation is to commence without the presence of an EHP approved Fauna Spotter Catcher, or where clearing includes non-juvenile Koala habitat trees, a Koala Spotter.</p> <ul style="list-style-type: none"> <li>a. An appointed Site Superintendent will be responsible for ensuring that all trees scheduled for removal will be checked on the day of their removal for the presence of fauna by an EHP approved Fauna Spotter Catcher / Koala Spotter as vegetation characteristics dictate.</li> <li>b. The EHP approved Fauna Spotter will check and clear vegetation prior to its felling and, if required, will relocate native wildlife (other than Koala) into appropriate habitat areas within the site which are to be retained. In the case of a Koala being present, translocation of the individual/s must occur in accordance with requirements for Koala.</li> <li>c. Hollow-bearing (habitat) trees are to be identified in the field and by plan prior to commencement of clearing operations. These shall be marked and dismantled using a cherry picker and a suitably qualified arborist and Fauna Spotter Catcher. If fauna is present, the tree will either be left standing overnight to allow the animal to leave via their own volition, or will be encouraged from the tree by shaking or other methods deemed suitable by the fauna spotter. Where no signs of fauna are identified, machinery operators will be instructed to fell trees in a manner directed by the fauna spotter to minimise potential risk to fauna.</li> </ul>	Fauna Spotter Catcher	Prior to Clearing
	All construction personnel shall attend environmental training as part of the site induction process prior to entering the work site. As part of this training, all personnel will be instructed on their obligations in regard to vegetation clearing protocols and to protect native fauna. Areas identified for vegetation clearance are to be clearly defined and detailed in site inductions.	Contractor	Prior to Clearing
	<p>Conduct vegetation clearing in sequential stages for sites with an area of more than 3 hectares. Vegetation clearing is to conform with the following:</p> <ul style="list-style-type: none"> <li>d. The direction of clearing should be away from threatening processes or hostile environments, and towards the clearing precinct to avoid damage to adjacent retained habitat links, ensuring that: <ul style="list-style-type: none"> <li>i. Fauna are not required to cross roads or move through developed areas or disturbed areas. Such as residential areas or areas that require movement of greater than 100m over cleared ground to reach suitable habitat;</li> <li>ii. Fauna area not left occupying an "island" of habitat between hostile environments, such as a road and a cleared area, unless there are no other more suitable habitat areas in which to direct fauna, and</li> <li>iii. Fauna can safely leave the site of clearing and relocate to adjacent habitat.</li> </ul> </li> </ul>	Contractor	During Clearing



Table 2: P2 – Protection of MNES Fauna and Native Wildlife (Vegetation Clearing)

Issue	P2 - Protection of MNES Fauna and Native Wildlife	Responsible Person	Timing
	<ul style="list-style-type: none"> <li>e. Cleared vegetation is to be stockpiled so as not to impede fauna movement.</li> <li>f. Where vegetation to be cleared includes non-juvenile Koala habitat trees, implement sequential clearing as per the requirements for Koala.</li> </ul>		
	Companion animals (e.g. dogs) are to be banned from all construction areas.	Contractor	At all times
	Vehicle access within retained habitat/linear open space will be limited and appropriately signed.	Contractor	Prior to Clearing & During Clearing
	<p>Conduct vegetation clearing in accordance with Section 4 of the Spring Mountain FMP (prepared by <b>Saunders Havill Group</b> dated July 2015) which outlines specific implementation requirements for <u>Koala</u> including clearing in sequential stages for sites. For a site more than 6ha vegetation clearing is to conform with the following:</p> <ul style="list-style-type: none"> <li>a. Is carried out in a way that ensures Koalas on the area being cleared have enough time to move out of the clearing with or without human intervention and involves               <ul style="list-style-type: none"> <li>i. Ensuring not more than 3ha or 3% of the sites area (whichever is greater) in any one stage</li> <li>ii. Ensuring that between each stage and the next there is at least one period of 12 hours at starts at 6pm on a day and ends at 6am on the following day, during which no trees are cleared on the site</li> </ul> </li> <li>b. Is implemented in a way that ensures, while clearing is being carried out, appropriate habitat links are maintained within the clearing site and between the site and its adjacent areas allowing Koalas living on the site to move out of the site</li> <li>c. Ensures that no tree in which a Koala is present, or a tree with a crown overlapping a tree in which a Koala is present, is cleared until the tree is vacated by the Koala.</li> <li>d. Ensures that vegetation clearing is directed away from threatening processes, or hostile environments, and towards any retained vegetation or habitat links, ensuring that:               <ul style="list-style-type: none"> <li>i. Koalas are not pressured, through loss of habitat, to cross roads or move through developed or disturbed areas, such as residential areas or areas that require movement of greater than 100m over cleared ground to reach suitable habitat;</li> <li>ii. Koalas are not left occupying an "island" of habitat between hostile environments, such as road and cleared areas, unless there are no other more suitable habitat areas in which direct Koalas; and</li> <li>iii. Koalas can safely leave the site of clearing and relocate to adjacent habitat.</li> </ul> </li> <li>e. The Koala spotter is responsible for ensuring, throughout the duration of clearing operations, that no tree in which a Koala is present, or a tree identified as being a risk to Koalas if felled, should not be felled, damaged or interfered with until the Koala has moved from the felling site of its own volition.</li> <li>f. Where a Koala is present in a tree scheduled for removal, the tree will be marked with distinctive flagging tape (and other advisory means as required) and machinery operators will be briefed on the location of such trees and it will be clearly confirmed with operators that the subject tree(s) are to remain undisturbed until the Koala has moved of its own volition (where the strategy is to allow the Koala to move of its own accord, overnight). On the following day, such trees are to be checked again prior to their removal and, if necessary, the procedure is to be repeated until the Koala has moved</li> <li>g. A Koala spotter is not to be involved in the clearing of vegetation while they are responsible for identify Koalas on site.</li> </ul>	Contractor / Fauna Spotter Catcher/ Koala Spotter	During Clearing



# 07 PRE-CLEARANCE - FAUNA MANAGEMENT

Table 2: P2 – Protection of MNES Fauna and Native Wildlife (Vegetation Clearing)

Issue	P2 - Protection of MNES Fauna and Native Wildlife	Responsible Person	Timing
	<p>A requirement that a permit to interfere with wildlife from EHP will be mandatory for the wildlife handling activities as will the appropriate Animal Ethics Permit from DAF. Construction personnel shall not attempt to handle any wildlife.</p> <ul style="list-style-type: none"> <li>a. Fauna / Koala handling and relocation activities must only be undertaken by those identified on a current site-specific Damage Mitigation Permit (Removal and Relocation of Wildlife) from EHP.</li> <li>b. Koala Spotter/Fauna Spotter Catchers are required to relocate injured wildlife to the nearest designated veterinary clinic of wildlife hospital. Full contacts will be provided within the AWP.</li> <li>c. A register of fauna incidents / interactions is to be maintained daily during clearing operations.</li> </ul>	Fauna Spotter Catcher/Koala Spotter	During Clearing & Construction
	The timing of vegetation clearance should be selected in order to minimise impacts (direct and indirect) to affected fauna habitats during optimum breeding period.	Contractor	During Clearing
	Avoid clearing of vegetation between the hours of 6pm and 6am.	Contractor	During Clearing
Monitoring	For each day of native vegetation clearing operations, a daily audit log is to be completed by the Contractor either prior to, or on completion of daily operations. Audit of key requirements, e.g. clearing contained within designated limits, integrity of clearing boundary devices, no damage to vegetation outside clearing boundary, Fauna Spotter Catcher present.	Contractor	During Clearing
Reporting	Animal Welfare Plan is prepared prior to clearing operations by the appointed Fauna Spotter Catcher.	Proponent / Fauna Spotter	Prior to Clearing
	Weekly report by the Fauna Spotter Catcher/ Koala Spotter to the Contractor on the clearing of any native vegetation and any animals encountered, injured or relocated is to be submitted.	Contractor	During Clearing
	Monthly report by the Contractor the Site Superintendent on native vegetation operations, including compliance, non-compliance incidents (fauna injury and responses) and corrective actions, outcomes of Fauna Spotter Catcher activities.	Contractor	During Clearing & Construction
	Bi-annual report by the Site Superintendent to the Proponent. Report to consider incident patterns, if any, and provide recommended solutions and a description of the corrective actions taken.	Contractor	During Clearing & Construction
	Annual site audit by the Environmental Representative and report to the Proponent	Environmental Representative	During Clearing & Construction
Corrective Action	In the event that monitoring identifies practices inconsistent with the strategies developed for this FMP, the Contractor shall take the necessary corrective steps and note them in the monthly report to be reviewed by the Site Superintendent.	Contractor	During Clearing & Construction
	In the event that monitoring identifies practices inconsistent with the strategies developed for this SBMP, the Contractor shall take the necessary corrective steps and note them in the monthly report to be reviewed by the Site Superintendent	Contractor	During Clearing & Construction



**P3 – Maintenance of Safe Wildlife Movement Opportunities (Site Preparation Operations)**

The following suite of best practice measures will be employed throughout the site to minimise fauna habitat fragmentation, facilitated fauna movement and reduce related injury and mortality. Management requirements are considered in the context of:

- Site preparation operations (i.e. during vegetation clearing and earthworks phases); and
- Design treatments and strategies for the built phase of the development

**Table 3** describes the relevant management requirements in regard to site preparation operations. The following should be read in conjunction with the requirements for Koala design treatments and strategies for the built phase of the development.

Retention and rehabilitation of the Mountain Creek Corridor to the west, in addition to the 293ha of offset land for Conservation to the south, will occur as a result of the Spring Mountain development to maintain fauna movement and connectivity within and between the development site.

**Objective**

1. To avoid the impact of habitat fragmentation by roads and maintain safe movement opportunities for native wildlife (including Koala and Grey-headed Flying-fox) between linear open space.
2. To maintain fauna movement opportunities within retained habitat areas and minimise fauna movement opportunities through site preparations.

**Management Strategy**

- Develop a track plan for retained habitat areas/linear open space which allows fauna movement to be maintained
- Restrict access to retained habitat areas/linear open space for environmental management only.
- Reduce road speeds
- Increase driver awareness and education

**Performance Indicators**

- Minimal fauna mortality.

**Temporary Fencing**

Prior to the commencement of vegetation clearing a temporary fauna exclusion fence will be erected around the area of clearing and works and be maintained until the completion of major civil works. The purpose of the fence is to minimise any native fauna (including koala) from entering into the clearing and or post clearing construction zone during a time when potential risks of impact are at their highest.

The fencing proposed is a “floppy-top” temporary fauna exclusion fencing as per the details and photos shown on this drawing sheet. This fencing type is preferred as it continues to allow any fauna within the impact zone to exit, however prevents new or re-entry once the fence is erected. The fencing type can also be erected along random alignments and relocated to new areas as the clearing areas expand in future clearing and development events. This fencing type has been successfully used as a temporary barrier on other koala related projects within the vicinity of major roads and housing areas.



*Fauna exclusion fencing*



*Controlled clearing access track*

**Table 3: P3 – Maintenance of Safe Fauna Movement Opportunities – Site Preparation Operations**

Issue	P2 – Maintenance of Safe Fauna Movement Opportunities – Site Preparation Operations (Roads and Vehicle Interactions)	Responsible Person	Timing
Implementation Requirements	A site access plan is to be developed for the Environmental Corridors.	Proponent	Prior to Clearing
	Site protocols are to be established which restrict authorised area access to the approved track network identified with the plan.	Contractor	Prior to Clearing
	All construction personnel shall attend environmental training as part of the site induction process prior to entering the work site. As part of this training, all personnel will be instructed on their obligations in regard to vehicle movement restrictions and construction speed limits.	Contractor	Prior to Clearing
	Erect temporary exclusion fencing around the area of clearing and works and be maintained until the completion of major civil works.	Contractor	Prior to Clearing
	Vehicle movements outside designated operational areas (other than for land management purposes) will be prohibited.	Contractor	During Clearing & Construction
	Road speeds throughout construction areas and through retained habitat areas will be restricted to 50km/hr.	Contractor	During Clearing & Construction
Monitoring	Strategic use of awareness signage is to be implemented along the interface between operational areas and Environmental Corridors and access restriction signage at all track entry points to Environmental Corridors during construction works.	Contractor	During Clearing & Construction
	Proposed construction access roads will be subject to design treatments to ensure safe fauna crossing opportunities. Construction of an elevated portion (or portions) in the form of bridging structures (culverts) in associated with guide fencing will be incorporated to ensure the provision of safe crossing opportunities.	Contractor	During Clearing & Construction
	Weekly inspection and log.	Contractor	During Clearing
Reporting	Monthly report by the Contractor to the Site Superintendent in regard to development / maintenance of structures implemented to facilitate fauna movement, review of fauna / vehicle incident patters, if any, and provide recommended solutions, an a description of corrective actions taken.	Contractor	During Clearing & Construction
	Bi-annual audit report by the Site Superintendent to the Proponent. Report to include compliance with site access restrictions, integrity of structure implemented to facilitate fauna movement, review of fauna/ vehicle incident patterns, if any, and provide recommended solutions, and a description of corrective actions taken.	Contractor	During Clearing
	Annual site audit by Environmental Representative and report to the Proponent.	Environmental Representative	During Clearing & Construction
Corrective Action	In the event that monitoring identifies practices inconsistent with the strategies developed for this SBMP, the contractor shall take the necessary corrective steps and note them in the monthly report to be reviewed by the Site Superintendent.	Contractor	During Clearing & Construction



# 09 THREATENED FLORA MANAGEMENT

## P5 – Threatened Flora Management

*Plectranthus habrophyllus*, a herb listed as Endangered under the EPBC Act, has been recorded at several locations across the Spring Mountain project site. Core populations have been identified within Core Conservation areas by Yurrah. The majority of these locations are associated with waterways within linear open space and the habitat is to be protected.

### Pre-clearance Survey

In accordance with the EPBC approved Threatened Flora Management Plan, prepared by Yurrah, pre-clearance surveys for each development precinct must occur by a suitable qualified person prior to the commencement of clearing. Any additional individuals must be recorded and translocated where necessary.

### Translocation

Where plants are located within the development footprint or near the edge of the footprint, and are at risk of impact, these plants will be translocated to establish a new population in suitable habitat within the proposed Linear Open Space. The habitat for both translocated individuals and in situ individuals will be protected within a Core Conservation Area.

As an added habitat protection measures, Buffer Areas, with an offset width of 20m, will be established around Core Conservation Areas. No Go Zones must be marked out by the 20m buffer around know populations within Core Conservation areas. No work apart from conservation management activities is to be permitted within Core Conservation Areas.

### Clearing and Construction

*Plectranthus habrophyllus* is to be protected from impacts of construction. Stormwater Management Plans, Bushfire Management Plans and Weed Management are to address threatened flora management.

Table 5 describes the relevant management requirements to address this issue

### Objective

1. To encourage the locally resident populations of threatened flora species to increase at a natural rate to a desired level on site.

### Management Strategy

- Threatened flora habitat to be protected through the

- approved Threatened Flora Management Plan
- Recognise and protect all linear open space through management of interface between linear open space and development for bushfire, weeds and access issues.
- Establish Core Conservation Areas and Buffer Areas at threatened flora locations to target management activities.
- Design a network for fire-trails to defined spatial blocks to prevent damage caused by uncontrolled fire and allow access for maintenance.
- Awareness and education of threatened flora presence.
- Ensure all responsible persons are aware of the significance of this issue and are fully aware of any likely impacts of scheduled works.

### Performance Indicators

- 0% weed cover in Core Conservation Areas and Buffers
- No evidence of damage from stormwater run-off construction
- Recruitment of threatened flora seedlings in Core Conservation Area
- No damage from uncontrolled access
- Condition of protective fencing remains undamaged.

It is noted that potential patches of *Plectranthus habrophyllus* were identified by Yurrah (2015) along Mountain Creek, adjacent to the V6/7 detention basin location. These mapped patches, as well as other areas of suitable habitat, were checked by Saunders Havill Group for *Plectranthus habrophyllus* as part of pre-clearance surveys for the V6/7 detention basin Saunders Havill Group in February 2017. *Plectranthus habrophyllus* was not recorded.



Photo: *Plectranthus habrophyllus* (listed as Endangered under the EPBC Act (Cth))

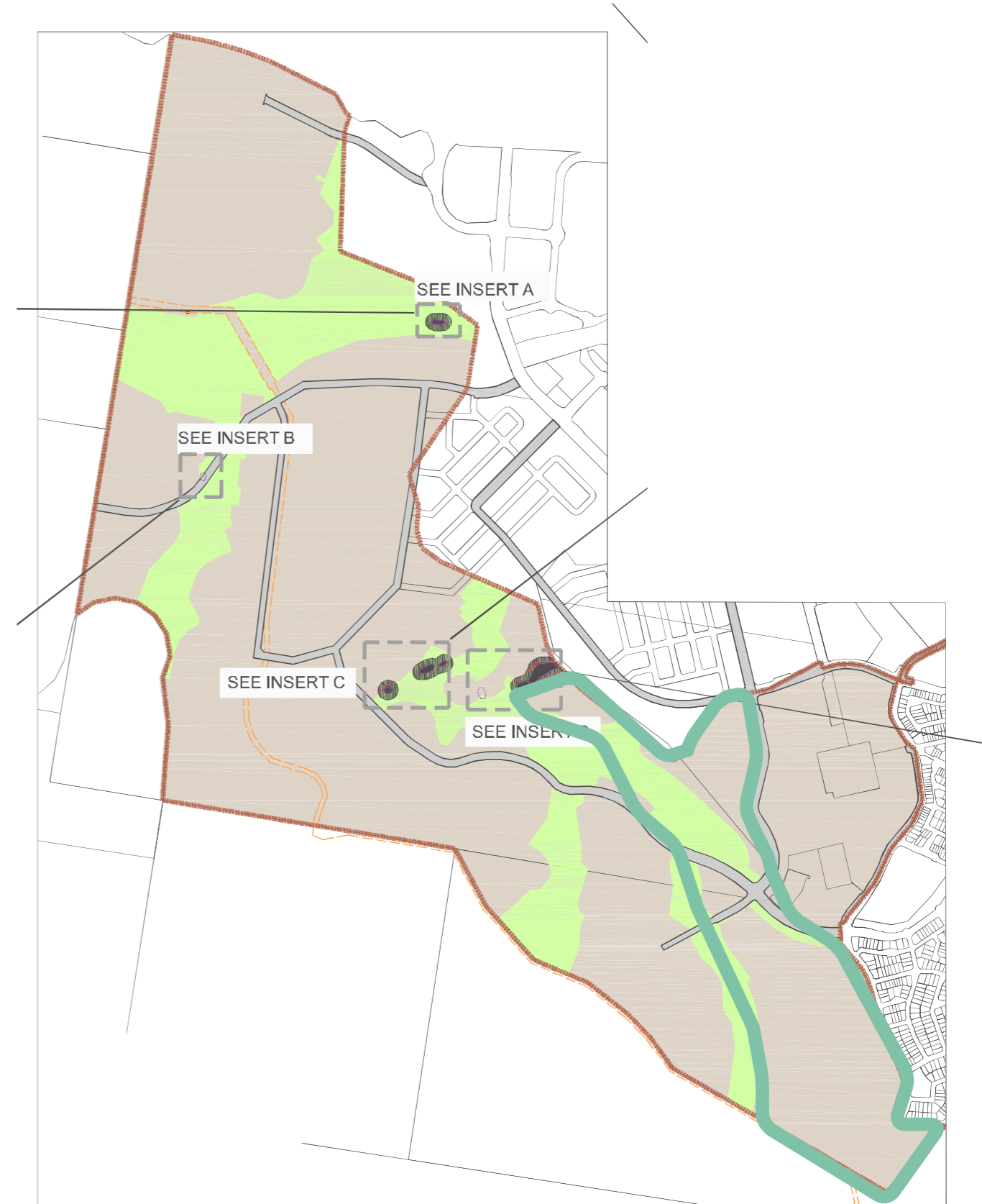




Table 5: P5 – Threatened Flora Management

Issue	P4 Threatened Flora Management	Responsible Person	Timing
Implementation Requirements	<p>Core Conservation Areas located within 20m of land proposed for uses other than conservation, identified as areas for additional interface management including:</p> <ol style="list-style-type: none"> <li>1. A detailed survey of threatened plant locations by a registered surveyor.</li> <li>2. Where interfacing with residential, a fence with a minimum 50% transparency to be erected along interface boundary. Signage to be erected identifying area as 'Significant Ecological Area' and 'Dumping of Rubbish Prohibited' and where further information can be obtained.</li> <li>3. Where interfacing with road verge or park landscaping, design and plant selection considers and avoids any potential impact upon the threatened flora species. Landscape plant species selected will be non-invasive, existing trees to be retained where possible to maintain microclimate, and clear edge formed that discourages access. Mulch to be preferably sourced from the site and is to be weed free.</li> </ol>	Proponent	Design /Prior to Clearing &
	<p>Undertake pre- clearing surveys.</p> <ol style="list-style-type: none"> <li>1. Once the line of clearing (including construction of parks, pedestrian tracks and fire trails) is marked out by a registered surveyor, an additional survey for threatened species is to be undertaken within the clearing area, and Linear Open Space within 10m of the clearing line.</li> <li>2. Additional individuals, or groups of individuals located to be recorded with a GPS, given a unique ID number, and flagged with marking tape. Where necessary individuals will be translocated in accordance with protocols in the Threatened Flora Management Plan.</li> <li>3. The boundary of the Core Conservation Areas will be adjusted as necessary (if not within construction footprint), to include any additional individuals located during of the pre-clearing survey.</li> </ol>	Proponent	Prior to Clearing
	<p>Establish No Go Zones.</p> <ol style="list-style-type: none"> <li>1. Core Conservation Areas less than 20m from of the clearing and construction footprint will be identified on construction drawings and through signage on site as 'No Go Zones'. Their associated Buffer Areas will be identified as 'Proceed with Caution Zones'.</li> <li>2. Work within the Buffer Area will require supervision by the Project Ecologist.</li> <li>3. No work apart from conservation management activities is to be permitted within the Core Conservation Areas.</li> </ol>	Contractor	Prior to Clearing
	<p>Erect exclusion fencing and signage.</p> <ol style="list-style-type: none"> <li>1. Where Linear Open Space has not been fenced as part of general vegetation protection, temporary fencing must be installed around the Core Conservation Area, where practical, and necessary (i.e. steep terrain may form natural barrier). The temporary fence shall be a minimum of star pickets with 3 strand wire and high visibility mesh attached to the top wire (with minimum gap of 500mm along the bottom) and erected prior to clearing.</li> <li>2. The required alignment and extent of the fencing is to be undertaken in consultation by the project ecologist and inspected before the start of clearing.</li> <li>3. Signage is to be attached to fencing clearly identifying the site as a significant ecological area and a 'No Go Zone', and no entry permitted unless approval given by Proponent. Mapping will be produced identifying location of threatened flora and alignment of protective fencing during detailed design for each Phase of the Spring Mountain</li> </ol>	Contractor	Prior to Clearing



# 09 THREATENED FLORA MANAGEMENT

Table 5: P5 – Threatened Flora Management

Issue	P4 Threatened Flora Management	Responsible Person	Timing
	<p>Stormwater Management controls to be installed through implementation of an Approved Stormwater Management Plan for Spring Mountain.</p> <ol style="list-style-type: none"> <li>The Stormwater Management Plan will outline management required to ensure water quality and quantity flowing into Core Conservation Areas and all areas of proposed conservation are at predevelopment levels.</li> <li>All stormwater management devices are to be installed and inspected prior to clearing and construction. Stormwater management devices to be regularly checked and maintained to ensure they perform their intended function.</li> </ol>	Contractor	Prior to Clearing
	<p>Induct all site workers and visitors in the presence and significance of threatened species on site, and on the management measures being implemented at the present time. All personal associated undertaking works within a Buffer Area are to be made aware of the presence of threatened plants, and are to be educated on protective measures in place, prior to entering area. No personnel to enter Core Conservation Area without approval.</p>	Contractor	Prior to Clearing
	<p>Fire trails will be installed in accordance with the Final Bushfire Management Plan with locked gates and structures to prevent access to vehicles, other than emergency and maintenance vehicles, into all Linear Open Space areas.</p>	Contractor	During Clearing
Monitoring	<p>Core Conservation Areas and Buffers will be monitored on a 3 monthly basis for the first year, and annual thereafter for 2 years subject to satisfactory performance including:</p> <ul style="list-style-type: none"> <li>Provide general photographic descriptive record</li> <li>Establish permanent sample quadrats located in each management block, according to an agreed sample strategy</li> <li>Confirm the absence of environmental weeds</li> <li>Measure species richness of the ground layer.</li> <li>Measure abundance of flowing threatened species.</li> <li>Measure abundance of threatened species seedlings</li> <li>General observations.</li> </ul>	Contractor	During Construction / Operation
Reporting	<p>Every 3 months by the Environmental Representative to the Proponent for the first year, every 6 months in the second year and once in the third year/</p> <p>Annually by the Proponent to the DoE including non-conformances, corrective actions and assessment of monitoring results.</p>	Environmental Representative	During Clearing & Construction
Corrective Action	<p>In the event that monitoring identifies practices inconsistent with the strategies developed for this SBMP, the contractor shall take the necessary corrective steps and note them in the monthly report to be reviewed by the Site Superintendent.</p>	Contractor	During Clearing & Construction



**Pre-Clearance Checklist:**

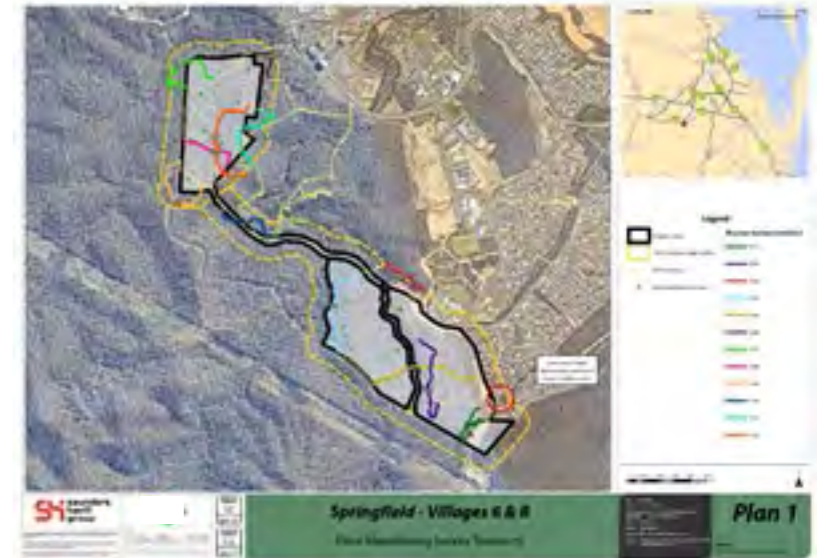
This Site Based Management Plan (V6/7) contains only a small portion of information included within existing assessment management plans for Spring Mountain. Subsequently, the volume of requirements remains complex and overlapping. To ensure compliance with approval requirements and provide a record trail for reporting to the Commonwealth Department of the Environment the following pre-clearance checklist is to be completed with each phase of works.

The checklist is to be completed by the principal contractor and requires sign off by the Environmental Coordinator and Fauna Spotter. To complete the checklist a number of items need to be issued from various parties to the principal contractor (eg confirmation of pre-clearance surveys).

The pre-clearance checklist is established in a format which enables direct annual reporting to the Department of the Environment and will include a number of attachments.



Springfield Rise - Environmental Pre-Start Checklist					
Project Area: Village 6		Date:			
Contractor: Shadforth's		Construction Stage/ Activity:			
Date work is to start:		Early works bulk earthworks			
Date work is to cease:		Compliance			
#	Control Measure	Yes	No	N/A	Comments
1	Are clearing extents marked out and fenced? (N.B. Fencing is required as per ICC permits unless instructed otherwise by Council, Fauna Spotter or Environmental Coordinator).	✓			Completed by Wolter Consulting on DATE
2	Has the fencing of clearing extents demarcation been inspected by the Environmental Coordinator?	✓			Completed by SHG on DATE
3	Has sign off been provided by the Environmental Coordinator for demarcation areas?	✓			See Attachment 1
4	Has certification for pre-clearance flora been provided? (N.B. Exemptions/permits for protected plants under the NCA must be obtained by EHP where works occur in a High Risk Area). Please provide date and reference.	✓			See Attachment 2. <b>EHP Reference: AR082999</b> <b>22 January 2016</b>
5	Have pre-clearance checks surveys for <i>Plectanthis habrophyllus</i> been completed over the clearing area?	✓			Completed by SHG on 8 July 2015. See Attachment 3.
6	Are there 'no-go' zones identified within the clearing area?		✓		
7	If yes, have 'no-go' zones been demarcated, fenced, signed and inspected by the Environmental Coordinator and Contractor?			✓	
8	Has the appointed Fauna Spotter completed pre-clearance surveys and reports?				
9	Has the appointed Fauna Spotter identified any				





## Springfield Rise - Environmental Pre-Start Checklist

<b>Project Area:</b> V6/7 Detention Basin		<b>Date:</b>			
<b>Contractor:</b> Shadforths		<b>Construction Stage/ Activity:</b>			
<b>Date work is to start:</b> 9/3/17		Early works bulk earthworks. (			
<b>Date work is to cease:</b> 12/5/17		<b>Compliance</b>			
#	Control Measure	Yes	No	N/A	Comments
1	Are clearing extents marked out and fenced? (N.B. Fencing is required as per ICC permits unless instructed otherwise by Council, Fauna Spotter or Environmental Coordinator)	✓			Completed by Wolter Consulting on 24 <sup>th</sup> February 2017.
2	Has the fencing of clearing extents demarcation been inspected by the Environmental Coordinator?	✓			Completed by SHG on 2 <sup>nd</sup> March 2017.
3	Has sign off been provided by the Environmental Coordinator for demarcation areas?	✓			See Attachment 1.
4	Has certification for pre-clearance flora been provided? (N.B. Exemptions/permits for protected plants under the NCA must be obtained by EHP where works occur in a High Risk Area). Please provide date and reference.	✓			See Attachment 2. EHP Reference: AR098350 1 <sup>st</sup> March 2017.
5	Have pre-clearance checks surveys for <i>Plectanthus habrophyllus</i> been completed over the clearing area?	✓			Completed by SHG on 14 <sup>th</sup> February 2017. See Attachment 3.
6	Are there 'no-go' zones identified within the clearing area?		✓		
7	If yes, have 'no-go' zones been demarcated, fenced, signed and inspected by the Environmental Coordinator and Contractor?			✓	
8	Has the appointed Fauna Spotter completed pre-clearance surveys and reports?	✓			See Attachment 4. Fauna Spotter Catcher Pre-Clearance and Habitat Values Survey, completed by QFC (March 2017)
9	Has the appointed Fauna Spotter identified any sensitive areas for consideration in clearing methods? Please provide a summary.	✓			See Attachment 4. Fauna Spotter Catcher WHIMP, completed by QFC (March 2017).



10	Have all contractors, subcontractors and associated personnel been instructed on environmental procedures and controls?	✓			See Attachment 5. Environmental Awareness Acknowledgement Notice, signed by Shadforth's (March 2017).
11	Has a Council pre-start been completed?	✓			Completed with ICC on 30 <sup>th</sup> November 2016

**NOTE: if the answer to any question (1-5, 7-11) above is NO then the clearing activity will not proceed.**

Name	Company	Position	Signature	Date
Mark Grant	Practical Mulching Solutions	Clearing Contractor	<b>Mark Grant</b>	3.3.17
Graeme Knox	Lend Lease	Client Representative		6.3.17
Dan O'Malley	Arcadis	Project Engineer		3.3.17

**CONTRACTOR COORDINATOR:**

Name: **Tony Hooper** Position: **Project Manager**

Date: **3.3.17** Signature: 

**ENVIRONMENTAL COORDINATOR:**

Name: Murray Saunders Position: Director

Date: **03.03.17.** Signature: 

**FAUNA SPOTTER COORDINATOR:**

Name: **Bryan Robinson** Position: **Director/Principal Ecologist**

Date: **03/03/17** Signature: 



# ATTACHMENT I – Demarcation Flagging Inspection Notification



**Date:** 2 March 2017  
**Site:** Springfield Rise  
**Client:** Lendlease Communities  
**EPBC Ref:** 2013/7057  
**SHG Ref:** 7243  
**SHG Contact:** Murray Saunders (07 3251 9444)

**Attention: Ian Murray**

Regional Development Manager, Communities  
Level 4, Kings Gate,  
King Street  
Bowen Hills QLD 4006

**Springfield Rise: V6/7 Detention Basin –Inspection of flagging for demarcation of clearing extents (Phase 1-early works bulk earthworks, 7002 Grande Avenue, Springfield (Lot 33 on SP269190 & Lot 22 on SP234042)**


Dear Ian,

The *Environmental Management Division* of **Saunders Havill Group** was engaged by **Lendlease Communities** to carry out an inspection of flagging for demarcation fencing for the Phase 1- Early Works Bulk Earthworks clearing extent associated with the construction of the V6/7 Detention Basin at Springfield Rise.

Flagging of the V6/7 Detention Basin Phase 1 clearing extent was undertaken by the appointed surveys, **Wolter Consulting**, on the 24<sup>th</sup> February 2017. Ecologists from **Saunders Havill Group** checked and reflagged the clearing extent on the 2<sup>nd</sup> March 2017 to confirm works will be undertaken in accordance with relevant Commonwealth and Council permit requirements.

The GPS track log of the inspection extent shown in the plan provided as **Attachment 1**. A post-inspection notification is provided as **Attachment 2** to be kept for your records.

Kind regards,



Murray Saunders  
**Director – Saunders Havill Group**



Attachment I –

Demarcation Fencing Inspection Track Log



Village 6 & 7 Online Basin Coordinates Table (GDA 94 MGA z56)

ID	Eastings (m)	Northings (m)	ID	Eastings (m)	Northings (m)	ID	Eastings (m)	Northings (m)	ID	Eastings (m)	Northings (m)	ID	Eastings (m)	Northings (m)
1	490236.21671	6937108.21231	22	490066.23532	6937069.11615	43	490092.39226	6937035.98947	64	490023.33444	6937029.60383	85	490056.67736	6937075.33342
2	490236.78476	6937096.16374	23	490058.14474	6937068.15811	44	490100.27067	6937032.78480	65	490025.40581	6937032.10868	86	490067.17540	6937075.31020
3	490233.28234	6937094.20659	24	490054.12222	6937063.00867	45	490108.50790	6937029.10170	66	490015.79654	6937029.67137	87	490077.67555	6937075.75440
4	490228.24865	6937097.99572	25	490048.62586	6937063.60029	46	490111.68739	6937024.40754	67	490024.85720	6937035.67624	88	490091.17061	6937075.18595
5	490211.31032	6937089.35849	26	490046.14102	6937066.86430	47	490118.35190	6937018.27246	68	490023.65265	6937037.91322	89	490101.67086	6937075.65395
6	490199.64109	6937083.62322	27	490040.29571	6937064.26056	48	490100.70493	6937021.63322	69	490013.80223	6937034.25569	90	490114.16397	6937074.61446
7	490187.12467	6937077.33660	28	490038.98308	6937062.34767	49	490088.99500	6937026.60851	70	490016.97114	6937039.93896	91	490126.16399	6937075.08996
8	490173.17842	6937070.57034	29	490023.50746	6937063.19766	50	490077.11138	6937030.71497	71	490016.97124	6937045.36712	92	490130.67014	6937076.63028
9	490164.35783	6937065.88708	30	490025.30385	6937054.86363	51	490072.22887	6937020.86023	72	490013.58990	6937049.90739	93	490144.16939	6937076.99249
10	490158.31220	6937065.17109	31	490025.97613	6937050.80558	52	490066.12914	6937025.20241	73	490012.43196	6937051.58870	94	490151.16768	6937076.88753
11	490149.12461	6937067.25836	32	490030.65717	6937044.10117	53	490063.14161	6937022.90314	74	490005.80468	6937052.04153	95	490157.62027	6937074.35017
12	490139.63128	6937068.36692	33	490036.54794	6937043.47771	54	490061.23088	6937027.06192	75	489998.48080	6937054.11291	96	490168.31455	6937077.86180
13	490130.13066	6937067.85756	34	490026.66216	6937039.18656	55	490056.89760	6937028.51314	76	490011.27383	6937059.60764	97	490176.48755	6937082.55664
14	490123.13701	6937068.99097	35	490028.00915	6937035.92423	56	490052.37567	6937028.69086	77	490010.49836	6937068.45819	98	490185.39340	6937088.32321
15	490119.13039	6937067.36677	36	490035.74502	6937041.07896	57	490049.50602	6937031.26903	78	490009.62811	6937075.80950	99	490198.79282	6937092.31948
16	490115.63591	6937068.45381	37	490046.40378	6937046.77676	58	490042.25558	6937032.63586	79	490012.45074	6937078.83142	100	490210.87431	6937096.88714
17	490111.62348	6937065.54075	38	490068.17007	6937049.76061	59	490036.95990	6937035.59998	80	490019.61346	6937076.85873	101	490223.53378	6937102.28936
18	490103.63967	6937068.81721	39	490075.57523	6937041.21340	60	490038.10049	6937038.86325	81	490023.69276	6937079.98706			
19	490093.27426	6937069.06450	40	490079.10475	6937031.88982	61	490029.65622	6937033.36424	82	490031.73405	6937078.99879			
20	490083.64319	6937068.81330	41	490079.02700	6937035.19298	62	490033.89819	6937030.27374	83	490040.94224	6937077.57198			
21	490075.64780	6937069.52281	42	490082.22216	6937037.73249	63	490027.68087	6937027.64315	84	490048.18354	6937076.37031			





## Attachment 2 –

### Demarcation Flagging Inspection Notification

<b>Area Inspected:</b>	Springfield Rise – V6/7 Basin: Phase 1 (Early Works Bulk Earthworks)
<b>Location:</b>	7002 Grande Avenue, Springfield (Lot 33 on SP269190 & Lot 22 on SP234042)
<b>GPS Coordinates:</b>	
<b>Date of Inspection:</b>	2 <sup>nd</sup> March 2017
<b>Appointed Surveyor:</b>	Wolter Consulting – Glenn Hanton
<b>Environmental Representative:</b>	Saunders Havill Group – David Havill
<b>Environmental features:</b>	The V6/7 detention basin is situated online of a low order watercourse. Dense weed infestations were present throughout the entire area.

Photos of flagging prior to demarcation fencing:





# ATTACHMENT 2 – NCA Flora Survey Report and Exemption Notification



## Keira Grundy

---

**From:** PALM <palm@ehp.qld.gov.au>  
**Sent:** Wednesday, 1 March 2017 3:46 PM  
**To:** Keira Grundy  
**Subject:** RE: AR098350 7522: Exempt Clearing Notification - Springfield Rise V7 & V12

Exempt Clearing Notification (protected plants)

Applicant: Lend Lease Communities (Springfield) Pty Ltd

Where clearing is to be conducted –  
Street Address: Sinnathamby Boulevard, Springfield  
Lot/Plan: Lot 12 and 13 on SP257480

EHP Reference: AR098350

Dear Mr Murray

Thank you for your request for an Exempt Clearing Notification for protected plants.

Please retain this email as acknowledgement of receipt of a protected plant exemption notification submitted under *Section 261ZA of the Nature Conservation (Wildlife Management) Regulation 2006*.

Clearing of a protected plant under this section must be conducted within two years after the flora survey report was submitted to the Department of Environment and Heritage Protection.

It is strongly recommended that for audit purposes you keep this email together with the relevant flora survey trigger map, flora survey report and any other documentation relating to the clearing in question.

Please visit [www.ehp.qld.gov.au](http://www.ehp.qld.gov.au) for information about available online services.

Kind regards



**Katrina Theilemann**  
Administration Officer  
Customer Service Team | Regulatory Capability and Customer Service  
Department of Environment and Heritage Protection

-----  
P 1300 130 372 (option 4) F (07) 3330 5875 E [Palm@ehp.qld.gov.au](mailto:Palm@ehp.qld.gov.au)  
400 George Street BRISBANE QLD 4000  
GPO Box 2454, BRISBANE QLD 4001

---

**From:** Keira Grundy [mailto:keiragrundy@saundershavill.com]  
**Sent:** Friday, 17 February 2017 3:09 PM  
**To:** PALM  
**Subject:** AR098350 7522: Exempt Clearing Notification - Springfield Rise V7 & V12

Hi,

On behalf of Lendlease Communities, please accept this exempt clearing notification (protected plants) for the site area known as Springfield Rise – Village 7 & Village 12. Attached are the following documents:



- Notification form completed and signed
- Protected Plants Flora Survey Report

If you have any questions, please do not hesitate to contact me.

Kind regards,

**Keira Grundy** Environmental Planner **Saunders Havill Group**

direct line (07) 3251 9468 mobile 0437 822 880 email [keiragrundy@saundershavill.com](mailto:keiragrundy@saundershavill.com)

phone 1300 123 SHG web [www.saundershavill.com](http://www.saundershavill.com) head office 9 Thompson St Bowen Hills Q 4006

**Brisbane / Emerald / Rockhampton**

**Surveying / Town Planning / Urban Design / Environmental Management / Landscape Architecture**

The information transmitted is for the use of the intended recipient only and may contain confidential and/or legally privileged material. Any review, re-transmission, disclosure, dissemination or other use of, or taking of any action in reliance upon, this information by persons or entities other than the intended recipient is prohibited. If you have received this email in error please delete all copies of this transmission together with any attachments and notify the sender. Opinions, conclusions and other information in this email that do not relate to the official business of Saunders Havill Group shall be understood as neither given nor endorsed by it. We have taken precautions to minimise the risk of transmitting software viruses, but we advise you to carry out your own virus checks on any attachment to this message. We cannot accept liability for any loss or damage caused by software viruses.

-----

The information in this email together with any attachments is intended only for the person or entity to which it is addressed and may contain confidential and/or privileged material. There is no waiver of any confidentiality/privilege by your inadvertent receipt of this material.

Any form of review, disclosure, modification, distribution and/or publication of this email message is prohibited, unless as a necessary part of Departmental business.

If you have received this message in error, you are asked to inform the sender as quickly as possible and delete this message and any copies of this message from your computer and/or your computer system network.

-----



environmental management



# Springfield Rise Village V7 & V12 Protected Plants Flora Survey Report

Lendlease Communities  
17<sup>th</sup> February 2017  
7522





## Document Control

<b>Title</b>	Springfield Rise– Village 7 and Village 12 (V7 & V12) –Protected Plants Flora Survey Report
<b>Job Number</b>	7522
<b>Client</b>	Lendlease Communities

## Document Issue

<b>Issue</b>	<b>Date</b>	<b>Prepared By</b>	<b>Checked By</b>
Draft	16.02.2017	AC	KG
Final	17.02.2017	AC	KG

## Disclaimer

This report has been prepared for **Lendlease Communities. Saunders Havill Group** cannot accept responsibility for any use of or reliance upon the contents of this report by any third party.

## Reports and/or Plans by Others

Reports and/or plans by others may be included within this report to support the document.





# Table of Contents

<b>1. Introduction</b>	<b>4</b>
1.1. Key Site Details	5
<b>2. Desktop Assessment</b>	<b>11</b>
2.1. Nature Conservation Act 1992	11
2.2. Additional legislative instruments	11
<b>3. Flora Survey Methodology</b>	<b>14</b>
3.1. Clearing Impact Area	14
3.2. Survey extent and Limitations	14
3.3. Survey Timing and Limitations	14
3.4. Flora Survey Methodology	14
<b>4. Flora Survey Results</b>	<b>16</b>
4.1. Meander Transect 1	16
4.2. Summary	19
<b>5. Appendices</b>	<b>20</b>





## Figures

- Figure 1: Site Context
- Figure 2: Site Aerial
- Figure 2: NCA High Risk Area Map

## Plans

- Plan 1: Greater Springfield Structure Plan
- Plan 2: Springfield Rise – Development Proposal
- Plan 3: Regional Ecosystems V8
- Plan 4: Flora Meander Survey

## Tables

- Table 1: Wildlife Online Search Results - Flora
- Table 2: Protected Matters Search Results - Flora
- Table 3: Transect Coordinates
- Table 4: Meander survey summary





# I. Introduction

The *Environmental Management Division* of the **Saunders Havill Group** was engaged by **Lendlease Communities** to prepare this Protected Plants Flora Survey Report to enable clearing within areas mapped as 'High Risk' under the *Nature Conservation Act 1992* (NCA). Clearing works are associated with early works stages at Springfield Rise master planned development, specifically the development areas known as Village 7 and Village 12 (V7 & V12). The Springfield Rise development site is located Sinnathamby Boulevard, Springfield Central (Lots 12 and 13 on SP257480) and is within the jurisdiction of **Ipswich City Council** (ICC).

The **Queensland Government** has adopted a risk-based approach to the regulation of protected plants under the NCA. The regulatory framework captures activities that pose a high risk to plant biodiversity. Regulatory, educational and compliance effort are consequently focused on high risk activities. Under the framework, when a non-exempt clearing activity is proposed within a 'High Risk' area, the proponent of that activity is required to complete a flora survey prior to commencement of clearing.

The main objective of the flora survey is to locate any Endangered, Vulnerable or Near Threatened (EVNT) plants that may be present within the clearing impact area. This is especially important for determining the degree of assessment required for a particular clearing activity. For example, if the survey establishes that EVNT plant species are not present within the clearing impact area, the proposed clearing will be exempt and, following notification to the department, a clearing permit will not be required. Alternatively, if EVNT plant species are identified, and clearing is considered to impact on the EVNT plant (i.e. clearing comes within 100m of the EVNT plant) then an application for a Protected Plant Clearing Permit is required.

Contextually, the Springfield Rise project site is located to the west of Springfield Central, approximately 13km southeast of Ipswich City and approximately 26 km southwest of Brisbane City. The site is bordered by commercial development and educational facilities associated with Springfield Central to the northeast, residential development to the southeast and large vegetated rural properties adjoining White Rock-Spring Mountain Conservation Estate and more broadly the Flinders-Karawatha Bioregional Corridor. The site is bound by Centenary Highway to the north and Sinnathamby Boulevard to the east. The surrounding suburbs of Redbank Plains, Springfield Lakes and Swanbank are highly urbanised and contain a mixture of residential housing, commercial properties and industrial land uses. Refer to **Figures 1 and 2** for site context and aerial. Clearing works proposed within Village 7 and Village 12 form part of early works for the commencement of the Springfield Rise project which forms part of the Greater Springfield urban development area (refer **Plan 1**). It is noted that the Springfield Rise project (refer **Plan 2**) has been approved by the Commonwealth **Department of the Environment and Energy** (DEE) (EPBC 2013/7057).

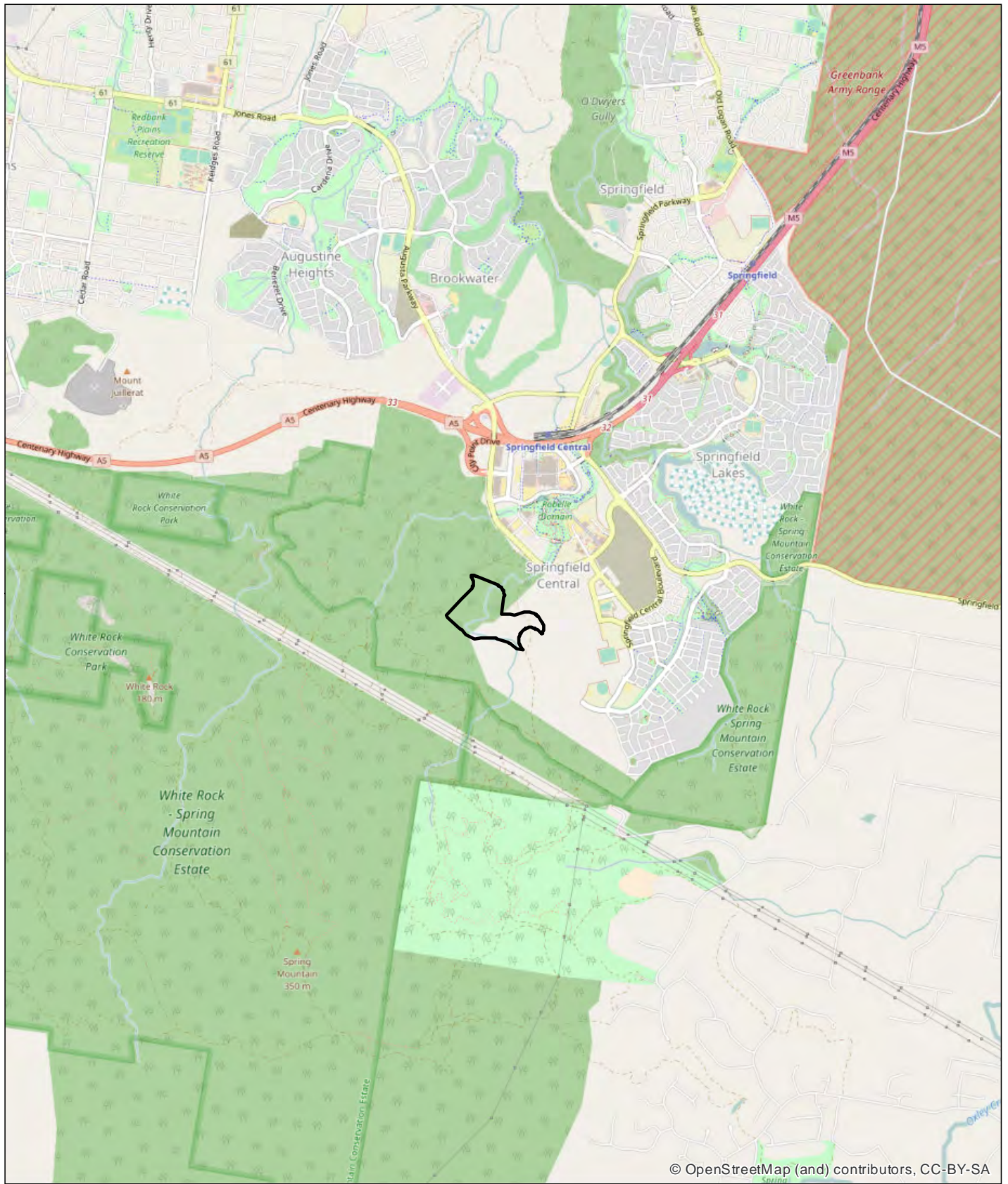
The flora surveys outlined in this report were conducted where proposed clearing is mapped within 'High Risk' areas under Protected Plants Flora Survey Trigger Mapping (refer **Figure 3**) as per the *Flora Survey Guidelines – Protected Plants Nature Conservation Act 1992*. It is noted that previously NCA protected plants surveys have been undertaken and exempt clearing notification issued by the **Department of Environment and Heritage** (EHP) for by for Villages 6, 8 and 13 and the Haul Road (AR082999) and Village 7, DA15 and DA16 (AR095633).



## I.I. Key Site Details

<b>Address</b>	Sinnathamby Boulevard
<b>RPD</b>	Lot 12 & 13 on SP257480
<b>Local Government Area</b>	Ipswich City Council
<b>Planning Scheme</b>	Springfield Structure Plan, which forms part of the Ipswich City Council Planning Scheme 2003
<b>Area Classification/Zone</b>	Community Residential
<b>Existing Land Use</b>	Vacant
<b>Proposed Land Use</b>	Residential / Road





**Legend**

 Project impact area

**Figure 1 Site Context**

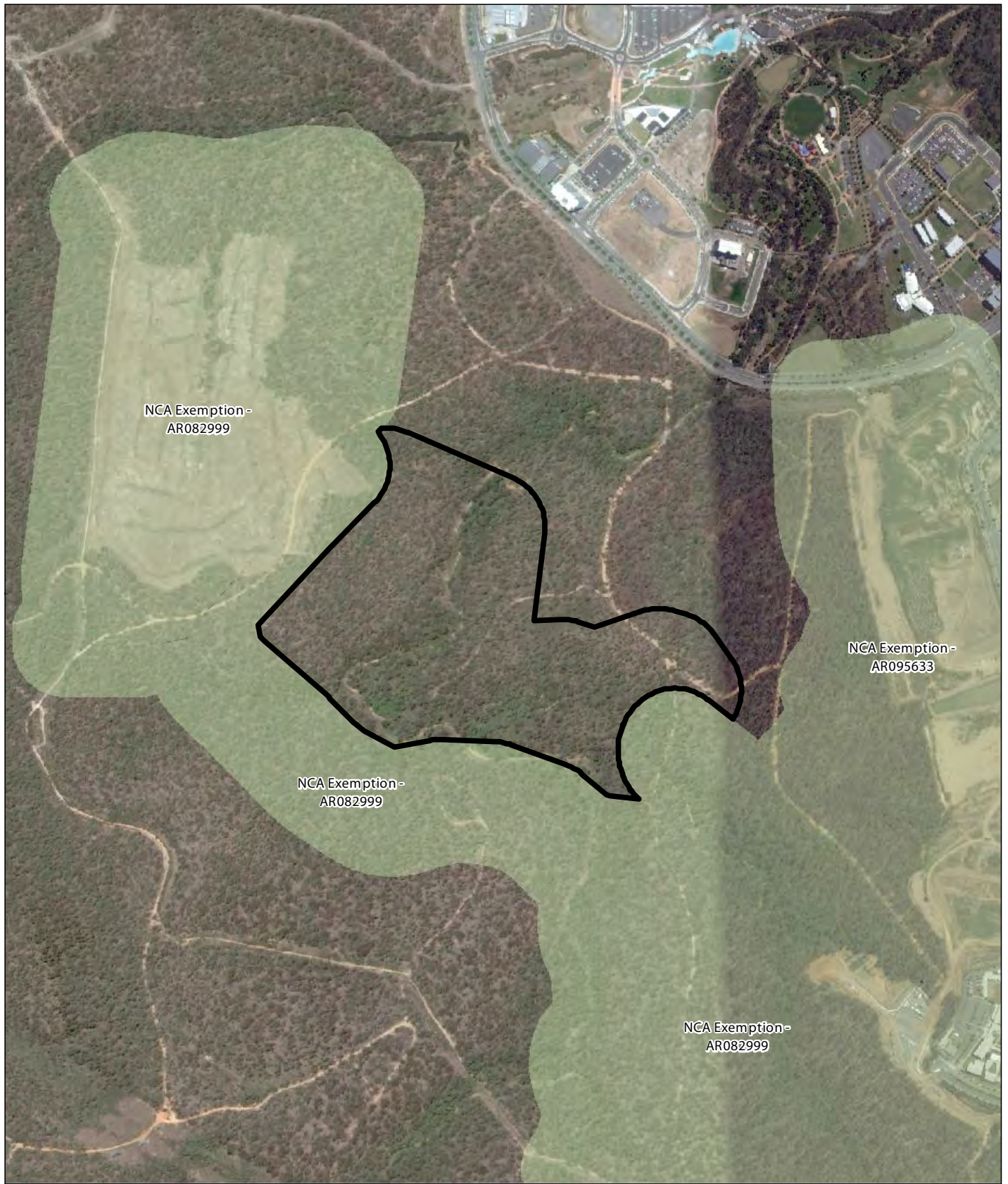
**File ref.** 7522 E Figure 1 V12 Site Context A  
**Date** 16/02/2017  
**Project** Springfield Village 7 & 12

0 250 500 1,000 1,500 m  
 Scale (A4): 1:50,000 [GDA 1994 MGA Z56]





THESE PLANS HAVE BEEN PREPARED FOR THE EXCLUSIVE USE OF THE CLIENT. SAUNDERS HAVILL GROUP CANNOT ACCEPT RESPONSIBILITY FOR ANY USE OF OR RELIANCE UPON THE CONTENTS OF THESE DRAWING BY ANY THIRD PARTY.





**Legend**

-  Project impact area
-  Approved NCA exemption areas

**Figure 2 Site Aerial**

**File ref.** 7522 E Figure 2 V12 Site Aerial A  
**Date** 16/02/2017  
**Project** Springfield Village 7 & 12

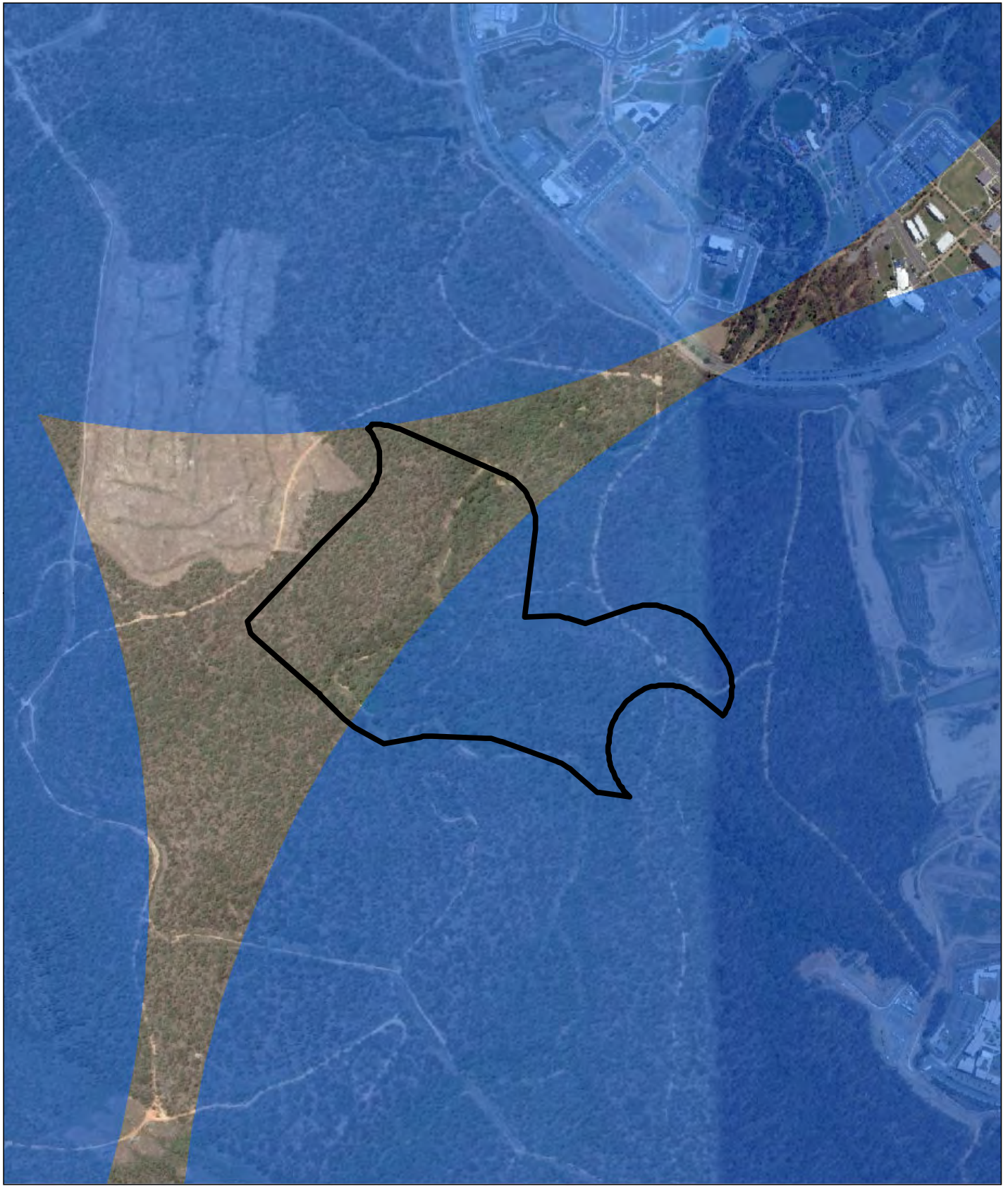
0 100 200 400 m

Scale (A4): 1:10,000 [GDA 1994 MGA Z56]





THESE PLANS HAVE BEEN PREPARED FOR THE EXCLUSIVE USE OF THE CLIENT. SAUNDERS HAVILL GROUP CANNOT ACCEPT RESPONSIBILITY FOR ANY USE OF OR RELIANCE UPON THE CONTENTS OF THESE DRAWING BY ANY THIRD PARTY.





**Legend**

-  Project impact area
-  High risk area

**Figure 3** NCA Flora Survey Trigger Map

**File ref.** 7522 E Figure 3 V7 NCA A  
**Date** 16/02/2017  
**Project** Springfield Village 7 & DA15/16

0 100 200 400 m

Scale (A4): 1:10,000 [GDA 1994 MGA Z56]



THESE PLANS HAVE BEEN PREPARED FOR THE EXCLUSIVE USE OF THE CLIENT. SAUNDERS HAVILL GROUP CANNOT ACCEPT RESPONSIBILITY FOR ANY USE OF OR RELIANCE UPON THE CONTENTS OF THESE DRAWING BY ANY THIRD PARTY.

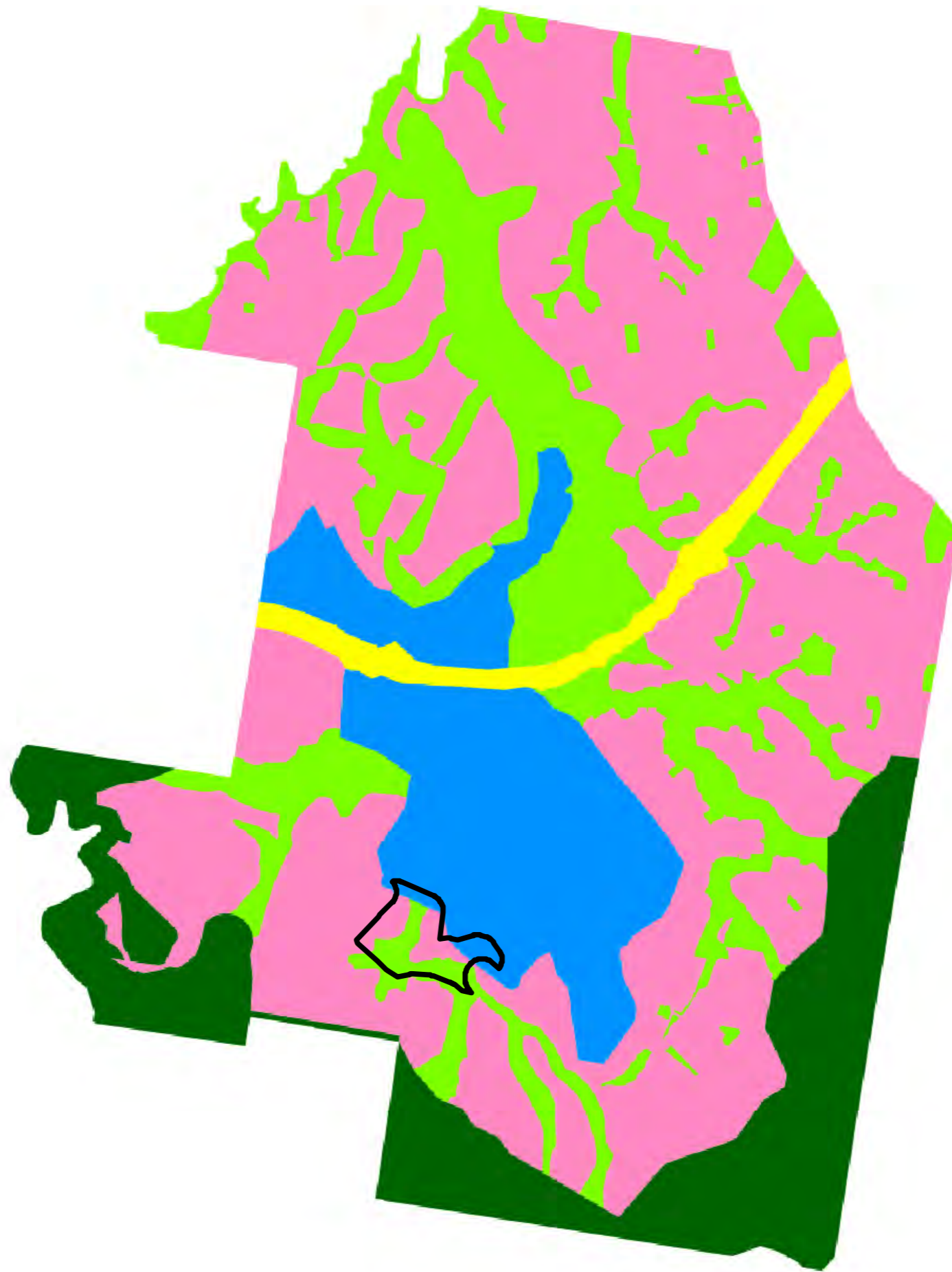


0 500 1,000 2,000 m



**Legend**

- Project impact area
- Community residential
- Town centre
- Regional transport corridor
- Open space
- Conservation



ISSUES:

Issue	Date	Description	Drawn	Checked
A	16/02/2017	Prelim Draft	AL	MS

# NCA Survey - Village 7 & 12

## Greater Springfield Structure Plan

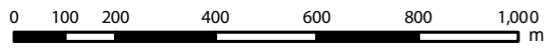
Date | 16/02/2017  
 Scale | 1:32,500 @ A3  
 Data Information:  
 Universal Transverse Mercator  
 GDA 1994 MGA Zone 56  
 Client | Lend Lease  
 Project | NCA  
 Address/RPD | Springfield  
 Source | DCBD (DNRM, 2013), Aerial (QLD Globe, 2013)  
 Layout (LandPartners 2014)

# Plan 1

SHG File  
 7522 E01 V12 Structure Plan A

THESE PLANS HAVE BEEN PREPARED FOR THE EXCLUSIVE USE OF THE CLIENT. SAUNDERSHAVILL GROUP CANNOT ACCEPT RESPONSIBILITY FOR ANY USE OF OR RELIANCE UPON THE CONTENTS OF THESE DRAWINGS BY ANY THIRD PARTY.  
 CONFIRM ALL DIMENSIONS ON SITE PRIOR TO CONSTRUCTION AND DO NOT SCALE FROM THE DRAWINGS. ALL DIMENSIONS ARE IN METRES. ANY DISCREPANCIES SHOULD BE CLARIFIED IN WRITING WITH SAUNDERSHAVILL GROUP PRIOR TO THE COMMENCEMENT OF WORK.  
 PRIOR TO ANY DEMOLITION, EXCAVATION OR CONSTRUCTION ON SITE, THE RELEVANT AUTHORITIES SHOULD BE CONTACTED FOR FURTHER UNDERGROUND SERVICES AND DETAIL LOCATIONS OF ALL SERVICES.

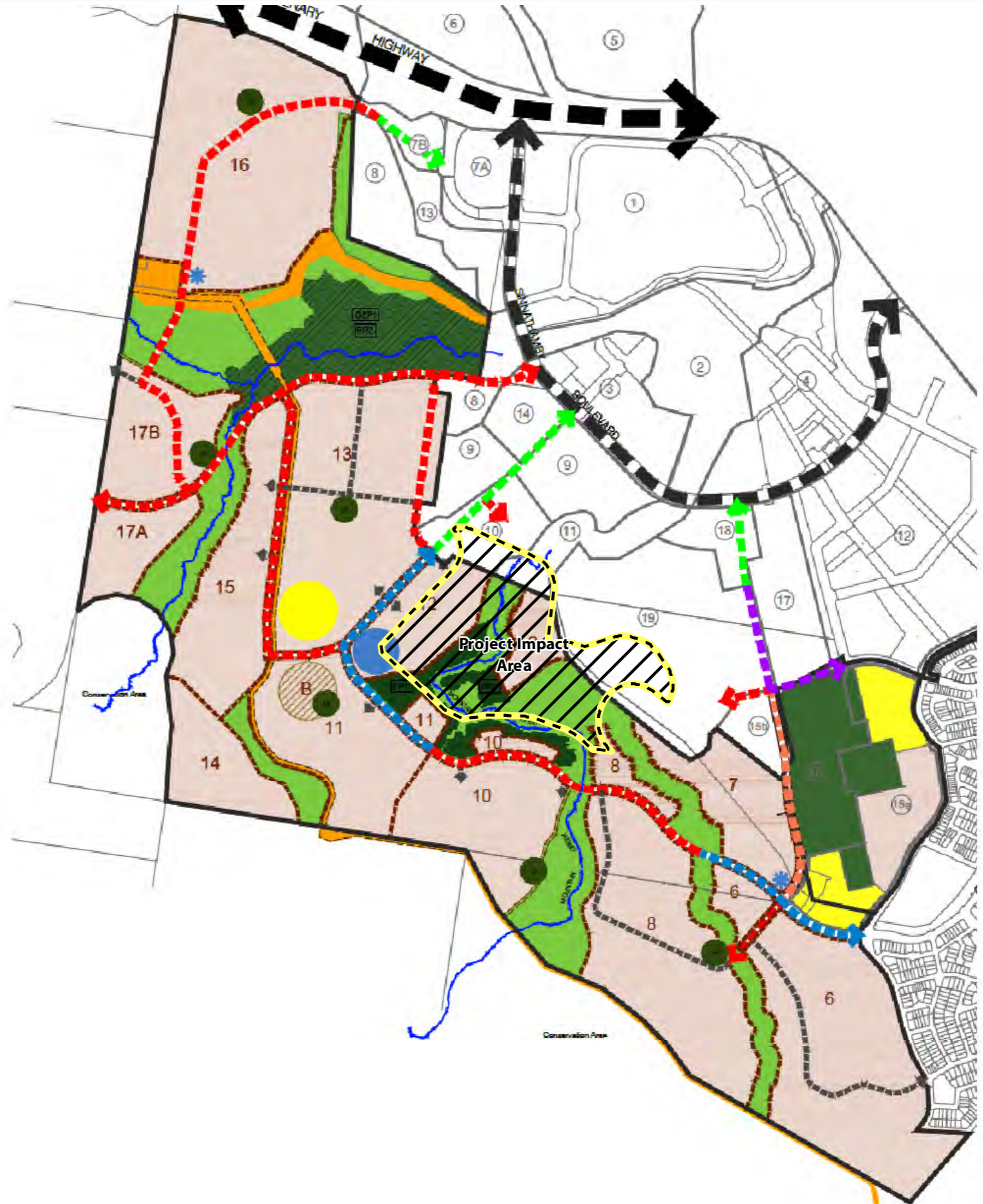




**Legend**

- Project impact area
- RESIDENTIAL DEVELOPMENT AREA
- OPTIONAL USE AREA B
- EXISTING SCHOOL
- PROPOSED SCHOOL
- PROPOSED NEIGHBOURHOOD CENTRE
- \* ACTIVITY CENTRE
- INFRASTRUCTURE (EXISTING)
- DISTRICT 2 PARK (D2P1)
- MAJOR DISTRICT PARK NORTH (FP1)
- FORMAL PARK WEST (FP2)
- LINEAR CREEKLINE OPEN SPACE
- LP LOCAL RECREATION PARK
- CENTENARY HIGHWAY
- SINNATHAMBY BOULEVARD
- TOWN CENTER ROAD TYPE 2A MODIFIED
- MAJOR COLLECTOR DUAL LANE STREET (NO ACCESS) (Area shown is where road has been defined)
- MAJOR COLLECTOR STREET (ACCESS) (Area shown is where road has been defined)
- COLLECTOR STREET
- VILLAGE BOUNDARY
- SPRING MOUNTAIN PRECINCT BOUNDARY 352 ha
- INDICATIVE TOWN CENTRE DEVELOPMENT AREAS (SUBJECT TO TOWN CENTRE CONCEPT PLAN)

NOTE:  
LOCATIONS AND AREAS OF VARIOUS LAND USE ELEMENTS AS SHOWN ARE CONCEPTUAL ONLY AND SUBJECT TO DETAILED DESIGN



ISSUE:	Date	Description	Drawn	Checked
	16/02/2017	Design Draft	AL	MS

# NCA Survey - Village 7 & 12

## Springfield Rise - Development Proposal

Date: 16/02/2017  
 Scale: 1:15,000 @ A3  
 Dat a Information:  
 Universal Transverse Mercator  
 GDA 1994 MGA Zone 56  
 Client: Lend Lease  
 Project: NCA  
 Address/RPD: Springfield  
 Source: Development Layout (Land Partners 2015)

# Plan 2

SHG File  
7522 E02V12 Draft Layout A

THESE PLANS HAVE BEEN PREPARED FOR THE EXCLUSIVE USE OF THE CLIENT SAUNDERSHAVILL GROUP CANNOT ACCEPT RESPONSIBILITY FOR ANY USE OF OR RELIANCE UPON THE CONTENTS OF THESE DRAWINGS BY ANY THIRD PARTY.  
 CONFIRM ALL DIMENSIONS ON SITE PRIOR TO CONSTRUCTION AND DO NOT SCALE FROM THE DRAWINGS. ALL DIMENSIONS ARE IN METRES UNLESS OTHERWISE STATED. IT IS CLARIFIED IN WRITING WITH SAUNDERSHAVILL GROUP PRIOR TO THE COMMENCEMENT OF WORK.  
 PRIOR TO ANY DISMOUNTING, EXCAVATION OR CONSTRUCTION ON SITE, THE RELEVANT AUTHORITY SHOULD BE CONTACTED FOR FURTHER UNDERGROUND SERVICES AND DETAILED LOCATIONS OF ALL SERVICES.



## 2. Desktop Assessment

### 2.1. Nature Conservation Act 1992

The NCA classifies and protects significant areas (Protected Areas) and protects threatened plant and animal species. The *Nature Conservation (Wildlife) Regulation 1994* (NCWR) lists plant and animal species presumed extinct, endangered, vulnerable, near threatened, least concern, international or prohibited.

The **Queensland Government** has adopted a regulatory framework that captures activities that pose a high risk to plant biodiversity. Under the framework, when a non-exempt clearing activity is proposed within a 'High Risk' area, the proponent of that activity is required to complete a flora survey prior to commencement of clearing. The Protected Plants Flora Survey Trigger Map shows 'High Risk' areas for protected plants and is used to help determine flora survey and clearing permit requirements for a particular location.

A search of the Protected Plants Flora Survey Trigger Mapping indicated proposed clearing areas within the subject site are overlaid as 'High Risk' and so are subject to flora survey requirements (refer **Figure 3**).

Prior to flora surveys, the schedules of the NCWR were considered in this report using a Wildlife Online Database Search with a 10 kilometre radius from the site. Six (6) flora species listed under the NCWR were identified as having the potential to occur on site and are presented in **Table 1**. Refer to **Appendix A** for full search results.

**Table 1: Wildlife Online Search Results - Flora**

Scientific Name	Common Name	Status
<i>Marsdenia coronata</i>	Slender Milk Vine	Vulnerable
<i>Plectranthus habrophyllus</i>	-	Endangered
<i>Eucalyptus curtisii</i>	Plunkett Mallee	Near Threatened
<i>Melaleuca irbyana</i>	Swamp Tea Tree	Endangered
<i>Notelaea ipsviciensis</i>	-	Endangered
<i>Notelaea lloydii</i>	Lloyd's Native Olive	Vulnerable

### 2.2. Additional legislative instruments

In order to maximise the scope of the flora survey, a search of protected matters listed as potentially present within 10 km of the sites under the Federal *Environment Protection and Biodiversity Conservation Act 1999* (EPBC Act) was conducted using the Protected Matters Search Tool. Potential flora EVNT species listed under the EPBC Act are presented in **Table 2**. Refer to **Appendix B** for full search results.





**Table 2: EPBC Act Protected Matters Search Results - Flora**

Scientific Name	Common Name	Status
<i>Arthraxon hispidus</i>	Hairy Joint Grass	Vulnerable
<i>Bosistoa transversa</i>	Three-leaved Bosistoa	Vulnerable
<i>Cupaniopsis tomentella</i>	Boonah Tuckeroo	Vulnerable
<i>Macadamia integrifolia</i>	Macadamia Nut	Vulnerable
<i>Macadamia tetraphylla</i>	Rough-shelled Bush Nut	Vulnerable
<i>Notelaea ipsviciensis</i>	Cooneana Olive	Critically Endangered
<i>Notelaea lloydii</i>	Lloyd's Olive	Vulnerable
<i>Phaius australis</i>	Lesser Swamp-orchid	Endangered
<i>Phebalium distans</i>	My Berryman Phebalium	Critically Endangered
<i>Planchonella eerwah</i>	Shiny-leaved Condoe	Endangered
<i>Plectranthus habrophyllus</i>	-	Endangered
<i>Samadera bidwillii</i>	Quassia	Vulnerable
<i>Sophora fraseri</i>	-	Vulnerable
<i>Thesium australe</i>	Austral Toadflax	Vulnerable

Regional Ecosystem mapping under the *Vegetation Management Act 1999* (VMA) was utilised to inform flora survey targets and techniques. The broader area where the survey sites occur is mapped under the VMA as Least Concern 12.9-10.19a and 12.9-10.17a and composite Of Concern RE12.9-10.2/12.9-10.7/12.9-10.19 as described below and highlighted in **Plan 3**.

**Least Concern RE 12.9-10.19a**

<b>Description</b>	<i>Corymbia henryi</i> +/- <i>Eucalyptus fibrosa</i> subsp. <i>Fibrosa</i> , <i>Corymbia citriodora</i> subsp. <i>variegata</i> , <i>Eucalyptus siderophloia</i> , <i>Eucalyptus crebra</i> open forest. Occurs in coastal areas on Cainozoic and Mesozoic sediments.
--------------------	---

**Least Concern RE 12.9 -10.17a**

<b>Description</b>	<i>Lophostemon confertus</i> or <i>Lophostemon suaveolens</i> dominated open forest usually with emergent <i>Eucalyptus</i> and/or <i>Corymbia</i> species. Occurs in gullies and southern slopes on Cainozoic and Mesozoic sediments.
--------------------	--

**Least Concern RE 12.9-10.2**

<b>Description</b>	<i>Corymbia citriodora</i> subsp. <i>variegata</i> open forest or woodland usually with <i>Eucalyptus crebra</i> . Other species such as <i>Eucalyptus tereticornis</i> , <i>Eucalyptus moluccana</i> , <i>Eucalyptus acmenoides</i> and <i>Eucalyptus siderophloia</i> may be present in scattered patches or in low densities. Understorey can be grassy or shrubby. Shrubby understorey of <i>Lophostemon confertus</i> (whipstick form) often present in northern parts of bioregion. Occurs on Cainozoic and Mesozoic sediments.
--------------------	---

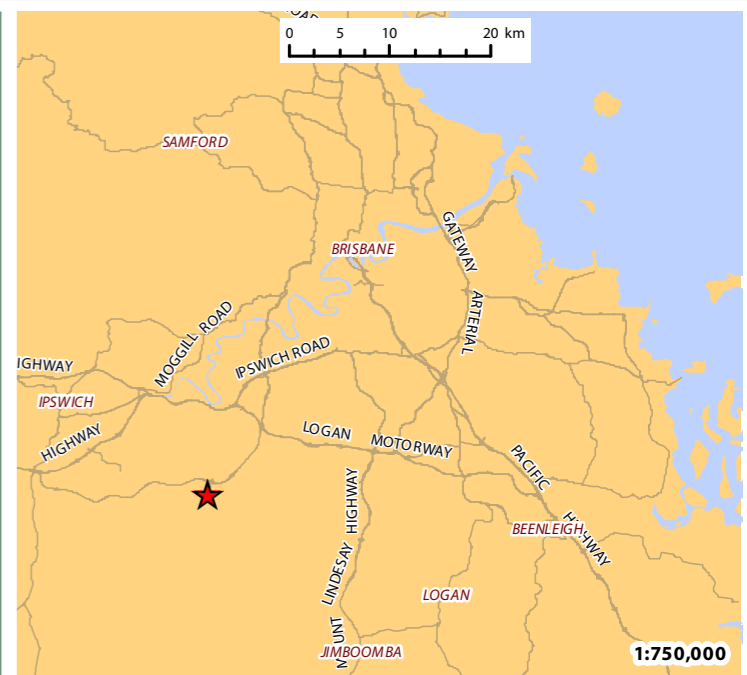
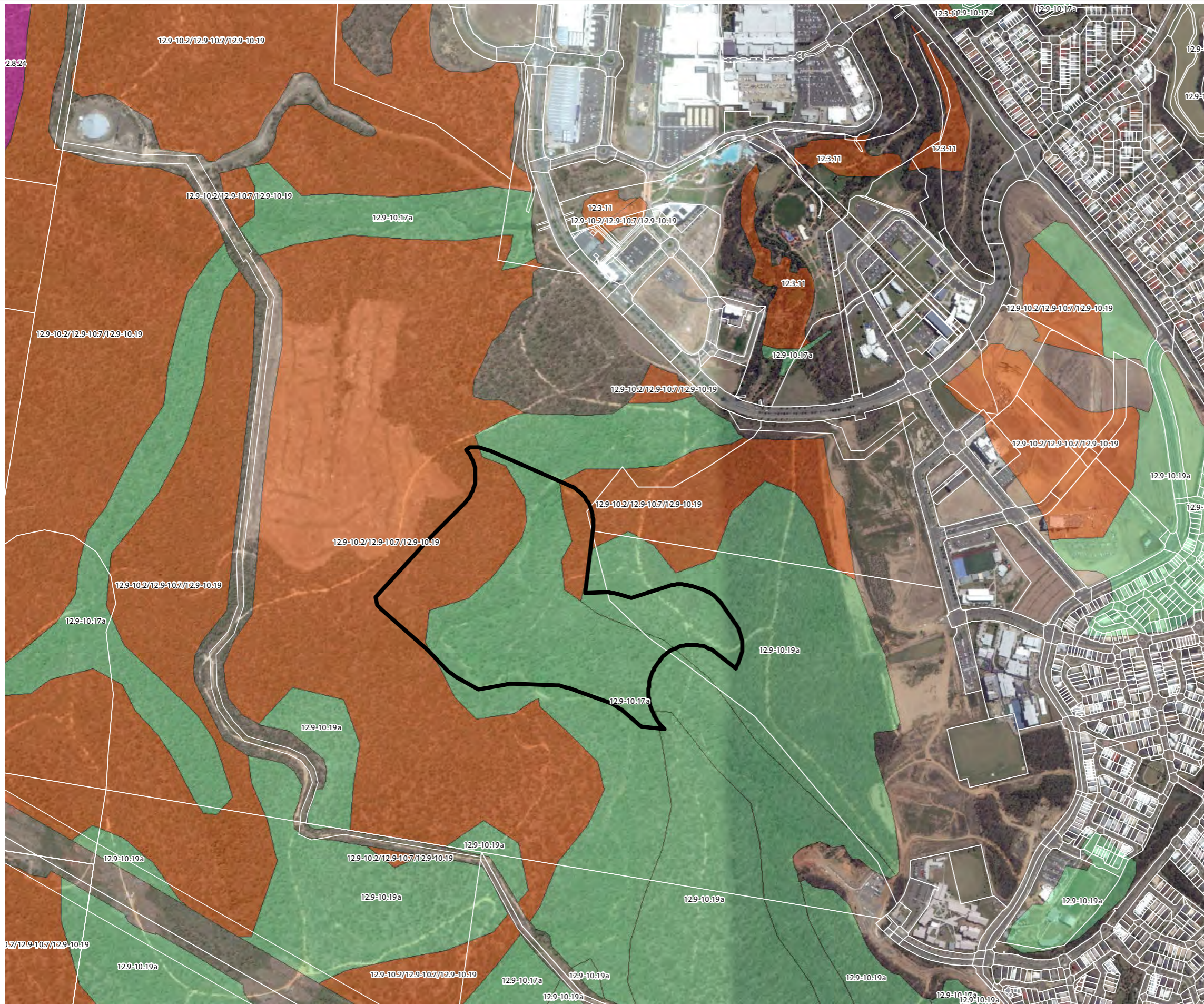
**Of Concern RE 12.9-10.7**

<b>Description</b>	<i>Eucalyptus crebra</i> +/- <i>Eucalyptus tereticornis</i> , <i>Corymbia tessellaris</i> , <i>Angophora leiocarpa</i> , <i>Eucalyptus melanophloia</i> woodland. Occurs on Cainozoic and Mesozoic sediments.
--------------------	---





**Least Concern RE 12.9-10.19**

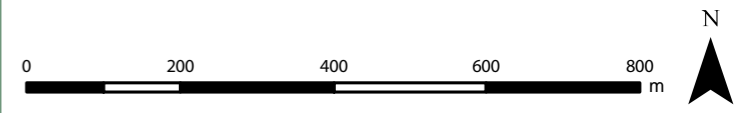
<b>Description</b>	<i>Eucalyptus fibrosa</i> subsp. <i>fibrosa</i> woodland +/- <i>Corymbia citriodora</i> subsp. <i>variegata</i> , <i>E. acmenoides</i> or <i>E. portuensis</i> , <i>Angophora leiocarpa</i> , <i>E. major</i> . Understorey often sparse.
--------------------	---





**Legend**

-  Project impact area
- Regional Ecosystem v8**
-  Category A or B area containing endangered regional ecosystems
-  Category A or B area containing of concern regional ecosystems
-  Category A or B area that is a least concern regional ecosystem



**SH saunders havill group**

THIS PLAN HAS BEEN PREPARED FOR THE EXCLUSIVE USE OF THE CLIENT. SAUNDERSHAVILL GROUP CANNOT ACCEPT RESPONSIBILITY FOR ANY USE OF OR RELIANCE UPON THE CONTENTS OF THIS DRAWING BY ANY THIRD PARTY.  
CONFIRM ALL DIMENSIONS ON SITE PRIOR TO CONSTRUCTION AND DO NOT SCALE FROM THE DRAWINGS. ALL DIMENSIONS ARE IN METRES. ANY DISCREPANCIES SHOULD BE CLARIFIED IN WRITING WITH SAUNDERSHAVILL GROUP PRIOR TO THE COMMENCEMENT OF WORK.  
PRIOR TO ANY DEMOLITION, EXCAVATION OR CONSTRUCTION ON SITE, THE RELEVANT AUTHORITIES SHOULD BE CONTACTED FOR FURTHER UNDERGROUND SERVICES AND DETAILED LOCATIONS OF ALL SERVICES.

ISSUES:

No.	Date	Description	Drawn	Checked
A	16/02/2017	Prelim Draft	AL	MS

**APPROVED COMPANY**  
ISO 9001  
Quality Management System  
**QMS**

**APPROVED COMPANY**  
ISO 14001  
Environmental Management System  
**QMS**

# NCA Survey - Village 7 & 12

## Regional Ecosystems v8

Date: 16/02/2017  
 Scale: 1:9,882 @ A3  
 Data Information:  
 Universal Transverse Mercator  
 GDA 1994 MGA Zone 56  
 Client: Lend Lease  
 Project: NCA  
 Address/RPD: Springfield  
 Source: DCBD (DNRM, 2013), Aerial (QLD Globe, 2013)

**Plan 3**

SHG File  
7522 E03 V7 REs A





## 3. Flora Survey Methodology

### 3.1. Clearing Impact Area

The proposed clearing site (i.e. Village 7 and Village 12) is predominately mapped as 'High Risk' areas under Protected Plants Flora Survey Trigger (refer **Figure 3**). The Clearing Impact Area, which is identified the area to be cleared inclusive of a 100m buffer, is shown in **Plan 4**. It is noted that previously NCA protected plants surveys have been undertaken for Villages 6, 8 and 13 and the Haul Road (AR082999) and Village 7, DA15 and DA16 (AR095633) and a NCA exempt clearing notification confirmed by **EHP**.

### 3.2. Survey extent and Limitations

**Table 3** and **Plan 4** summarise the Clearing Impact Area and Transect extent. A single transect was undertaken over the Clearing Impact Area however as discussed in **Section 4** (refer to **Table 4** survey timing break and photos) the survey was heavily impeded by dense *Lantana camara* (Lantana) infestations which made it almost impossible to traverse portions of the site. Access was limited to Mountain Creek due to infestations of Lantana and other weeds. No new species were noted where access could be gained. General observations for EVNT flora species were conducted at all times while on-site, both inside and outside designated Clearing Impact Area.

**Table 3: Transect Coordinates**

Transect	Start	Finish
1	152.901 E / 27.691 S	152.897 E / 27.692 S

### 3.3. Survey Timing and Limitations

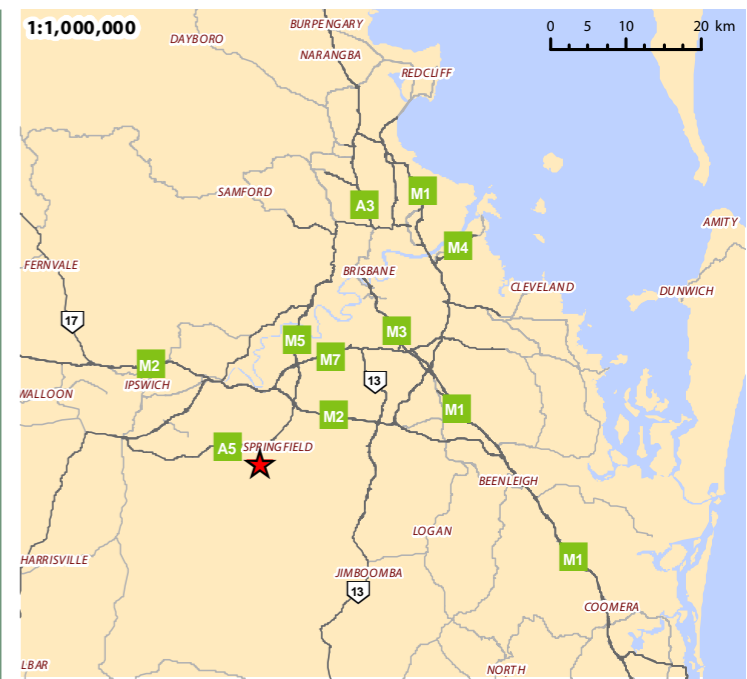
The Clearing Impact Area included the proposed early works sites for Villages 12 and 7. With the exception of NCA clearance, all other relevant approvals have been obtained to commence clearing works in the first half of 2017. The site has been subject to numerous ecological surveys as part of obtaining relevant Commonwealth, State and Council approvals. No EVNT species have been recorded as part of pre-clearance surveys undertaken by **SHG** as part of Commonwealth condition requirements (EPBC 2013/7075).

### 3.4. Flora Survey Methodology

The clearing sites were surveyed using the preferred timed meander survey technique as per *Flora Survey Guidelines – Protected Plants Nature Conservation Act 1992* by two (2) suitably qualified professionals including (1) Senior Ecologists and one (1) Ecologist (refer to **Appendix C** for curricula vitae). Surveys were carried out as follows:

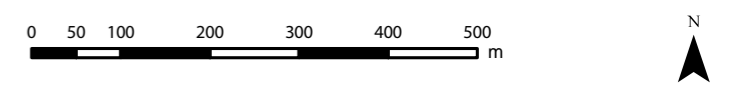
- 1) The Clearing Impact Area was traversed on foot by project Ecologists (refer to **Plan 4**).
- 2) The start and finish time of each meander was recorded.
- 3) The track log of project Ecologist's transects was recorded using a handheld GPS unit accurate to < 1m.
- 4) The identity of all plant species encountered during each meander was recorded.
- 5) The site and surrounds were photographed.





**Legend**

- Approved NCA clearing area
- Impact area
- 100m buffer Impact boundary
- Very dense infestation of Lantana camara
- NCA MEANDER 1



ISSUES:	Date	Description	Drawn	Checked
A	16/02/2017	Prelim Draft	TC	MS

# NCA Survey - Villages 7 & 12

## Flora Meandering Survey

Date: 16/02/2017  
 Scale: 1:8,500 @ A3  
 Coordinate System: GDA 1994 MGA Zone 56  
 Projection: Transverse Mercator  
 Client: Lend Lease  
 Project: Springfield  
 Address/RPD: Springfield Village 7 & DA15/16  
 Sources: QLD GIS Layers (QLD Gov. Info Services 2015), Aerial (Nearmap, 2015)

# Plan 4

SHG File  
 7522 E04 V12 Flora Meandering Survey A

THESE PLANS HAVE BEEN PREPARED FOR THE EXCLUSIVE USE OF THE CLIENT. SAUNDERS HAVILL GROUP CANNOT ACCEPT RESPONSIBILITY FOR ANY USE OF OR RELIANCE UPON THE CONTENTS OF THESE DRAWINGS BY ANY THIRD PARTY.  
 CONFIRM ALL DIMENSIONS ON SITE PRIOR TO CONSTRUCTION AND DO NOT SCALE FROM THE DRAWINGS. ALL DIMENSIONS ARE IN METERS. ANY DISCREPANCIES SHOULD BE CLARIFIED IN WRITING WITH SAUNDERS HAVILL GROUP PRIOR TO THE COMMENCEMENT OF WORK.  
 PRIOR TO ANY DEMOLITION, EXCAVATION OR CONSTRUCTION ON SITE, THE RELEVANT AUTHORITY SHOULD BE CONTACTED FOR FURTHER UNDERGROUND SERVICES AND DETAILED LOCATIONS OF ALL SERVICES.





## 4. Flora Survey Results

The Clearing Impact Area was assessed on the 14<sup>th</sup> February 2017. **No EVNT species were encountered in the clearing impact area.** Given the extent of survey it can be stated with a high level of confidence that no EVNT species will be cleared by the proposed development.

A total of one hundred and four (104) flora species were identified throughout the survey period. A single transect over the length of 2,900 metres was searched for threatened species by two ecologists using the meander methods.

**Table 4** summarises the details of each of the timed meander transect. Meander transect descriptions with photographs are presented in the following pages. A general description for the transect area is provided in this section and respective species lists in **Appendix D**.

**Table 4: Meander survey summary**

Site	Date	Start Time	Finish Time	Duration	Distance	Flora Species
1	14.02.2017	7.50am	10:20am	210 mins	2,900m	104

### 4.1. Meander Transect I

Transect 1 is located within mapped remnant vegetation dominated by Least Concern regional ecosystem 12.9-10.17 and 12.9-10.19a and contains areas of composite Of Concern RE12.9-10.2/12.9-10.7/12.9-10.19. These communities are described below:

- **12.9-10.17a:** *Lophostemon confertus* or *Lophostemon suaveolens* dominated open forest usually with emergent *Eucalyptus* and/or *Corymbia* species. Occurs in gullies and southern slopes on Cainozoic and Mesozoic sediments
- **12.9-10.19a:** *Corymbia henryi* +/- *Eucalyptus fibrosa* subsp. *fibrosa*, *Corymbia citriodora* subsp. *variegata*, *Eucalyptus siderophloia*, *Eucalyptus crebra* open forest. Occurs in coastal areas on Cainozoic and Mesozoic sediments.
- **12.9-10.2:** *Corymbia citriodora* subsp. *variegata* open forest or woodland usually with *Eucalyptus crebra*. Other species such as *Eucalyptus tereticornis*, *E. moluccana*, *E. acmenoides* and *E. siderophloia* may be present in scattered patches or in low densities. Understorey can be grassy or shrubby. Shrubby understorey of *Lophostemon confertus* (whipstick form) often present in northern parts of bioregion. Occurs on Cainozoic and Mesozoic sediments
- **12.9-10.7:** *Eucalyptus crebra* +/- *E. tereticornis*, *Corymbia tessellaris*, *Angophora leiocarpa*, *E. melanophloia* woodland. Occurs on Cainozoic and Mesozoic sediments
- **12.9-10.19:** *Eucalyptus fibrosa* subsp. *fibrosa* woodland +/- *Corymbia citriodora* subsp. *variegata*, *E. acmenoides* or *E. portuensis*, *Angophora leiocarpa*, *E. major*. Understorey often sparse. Localised occurrences of *Eucalyptus sideroxylon*. Occurs on Cainozoic and Mesozoic sediments.

The transect survey included investigations along 2,900m





This transect traversed through vegetation that was a combination of low gully lines and ridges with increased densities of *Lophostemon suaveolens* (Swamp Box) in lower gully areas. It is noted that the low areas associated with the VMA mapped waterway that ran through the assessment area contained extremely dense impenetrable infestations of *Lantana camara* (Lantana) up to to 2m in height (refer **Plan 3**). The area containing *Lantana camara* contained very few native flora species.

The ridgelines within the assessment contained a mix of *Corymbia* and *Eucalypt* species with dense understorey of *Acacia* species. Rocky outcrops were observed throughout the ridgelines. The ridgeline areas were targeted during the field the survey due to these areas being preferred habitat for a number of the listed flora species.

Several old tracks and firebreaks were observed during the traverse of the area.

One-hundred and four (104) flora species were recorded throughout the transect area, all of which are listed as common under state and federal legislation.



**Photo: Transect 1 waterway areas dominated by dense *Lantana camara* (Lantana)**





***Photo: Transect 1 rocky outcrops within the ridgeline areas.***



***Photo: Transect 1 ridges containing areas of dense acacia and areas of relatively sparse understorey.***





## 4.2. Summary

Field surveys were carried out within the clearing impact area and buffer of early works precincts (Village 7 and 12) of the Springfield Rise project site which is mapped as 'High Risk' by Protected Plants Flora Survey Trigger Mapping. The survey utilised the preferred random meander technique as outlined in the *Flora Survey Guidelines – Protected Plants Nature Conservation Act 1992* to identify the presence of EVNT species. Coverage included the proposed clearing extents as well as a 100 m buffer. A single meander transect as well as continual observations were completed throughout the investigation area. It is noted that access was heavily impeded by dense Lantana infestations.

The following points provide a summary of the investigation area:

- The vegetation communities observed have been extensively searched and analysed against current regional ecosystem mapping with overall consistencies in the location of each regional ecosystem community. Some minor variations were observed however in the majority of areas these variations are too small to provide for changes to this mapping.
- The majority of the canopy layer of the Clearing Impact Area reflects relatively intact representing an open forest to woodland community. Although evidence of forestry practices was recorded in all transects and throughout observational survey points, the site remains as remnant due to the vegetation community's height and density.
- The sub-canopy layer is relatively sparse throughout the majority of the site and is typical of the mapped vegetation communities represented on site.
- The understorey layer is variable with the ridgelines containing dense acacia regrowth and the VMA mapped waterway containing a relatively sparse native flora layer. The dense infestations of acacia indicate evidence of historical fire events. Old cut stumps throughout the area also indicate historical logging practices.
- Dense weed infestation was observed throughout the mapped waterways and drainage lines. Low to moderate infestation were observed on the lower slopes of the ridgelines with only sparse infestations on the higher part of the ridges.
- Exposed rocky habitat was recorded in isolated patches along ridgelines. Although these areas have been extensively searched, no threatened species were recorded at the time of the assessment within the investigation area.

Surveys **did not identify any EVNT species within the proposed clearing areas or the 100m buffer.**



## 5. Appendices

### **Appendix A**

Wildlife Online Search Results

### **Appendix B**

Protected Matters Search Results

### **Appendix C**

Curricula Vitae

### **Appendix D**

Species Lists





# Appendix A

Wildlife Online Search Results



# Queensland Government

## Wildlife Online Extract

Search Criteria: Species List for a Specified Point  
Species: All  
Type: All  
Status: Rare and threatened species  
Records: All  
Date: All  
Latitude: -27.6906  
Longitude: 152.8996  
Distance: 10  
Email: davidhavill@saundershavill.com  
Date submitted: Monday 30 Nov 2015 15:16:35  
Date extracted: Monday 30 Nov 2015 15:20:08

The number of records retrieved = 19

### **Disclaimer**

As the DSITIA is still in a process of collating and vetting data, it is possible the information given is not complete. The information provided should only be used for the project for which it was requested and it should be appropriately acknowledged as being derived from Wildlife Online when it is used.

The State of Queensland does not invite reliance upon, nor accept responsibility for this information. Persons should satisfy themselves through independent means as to the accuracy and completeness of this information.

No statements, representations or warranties are made about the accuracy or completeness of this information. The State of Queensland disclaims all responsibility for this information and all liability (including without limitation, liability in negligence) for all expenses, losses, damages and costs you may incur as a result of the information being inaccurate or incomplete in any way for any reason.



Kingdom	Class	Family	Scientific Name	Common Name	I	Q	A	Records
animals	amphibians	Limnodynastidae	<i>Adelotus brevis</i>	tusked frog		V		10
animals	birds	Cacatuidae	<i>Calyptorhynchus lathami lathami</i>	glossy black-cockatoo (eastern)		V		10
animals	birds	Falconidae	<i>Falco hypoleucos</i>	grey falcon		V		1
animals	birds	Maluridae	<i>Stipiturus malachurus</i>	southern emu-wren		V		1
animals	birds	Psittacidae	<i>Lathamus discolor</i>	swift parrot		E	E	3
animals	birds	Rostratulidae	<i>Rostratula australis</i>	Australian painted snipe		V	E	8
animals	birds	Strigidae	<i>Ninox strenua</i>	powerful owl		V		13
animals	birds	Turnicidae	<i>Turnix melanogaster</i>	black-breasted button-quail		V	V	1
animals	mammals	Dasyuridae	<i>Dasyurus maculatus maculatus</i>	spotted-tailed quoll (southern subspecies)		V	E	3
animals	mammals	Macropodidae	<i>Petrogale penicillata</i>	brush-tailed rock-wallaby		V	V	8
animals	mammals	Phascolarctidae	<i>Phascolarctos cinereus</i>	koala		V	V	541
animals	mammals	Vombatidae	<i>Vombatus ursinus</i>	common wombat		NT		1
animals	reptiles	Elapidae	<i>Acanthophis antarcticus</i>	common death adder		V		1
plants	higher dicots	Apocynaceae	<i>Marsdenia coronata</i>	slender milkvine		V		19/19
plants	higher dicots	Lamiaceae	<i>Plectranthus habrophyllus</i>			E	E	11/11
plants	higher dicots	Myrtaceae	<i>Eucalyptus curtisii</i>	Plunkett mallee		NT		13/13
plants	higher dicots	Myrtaceae	<i>Melaleuca irbyana</i>			E		1/1
plants	higher dicots	Oleaceae	<i>Notelaea ipsviciensis</i>			E	CE	12/12
plants	higher dicots	Oleaceae	<i>Notelaea lloydii</i>	Lloyd's native olive		V	V	6/6

#### CODES

I - Y indicates that the taxon is introduced to Queensland and has naturalised.

Q - Indicates the Queensland conservation status of each taxon under the *Nature Conservation Act 1992*. The codes are Extinct in the Wild (PE), Endangered (E), Vulnerable (V), Near Threatened (NT), Least Concern (C) or Not Protected ( ).

A - Indicates the Australian conservation status of each taxon under the *Environment Protection and Biodiversity Conservation Act 1999*. The values of EPBC are Conservation Dependent (CD), Critically Endangered (CE), Endangered (E), Extinct (EX), Extinct in the Wild (XW) and Vulnerable (V).

Records – The first number indicates the total number of records of the taxon for the record option selected (i.e. All, Confirmed or Specimens).

This number is output as 99999 if it equals or exceeds this value. The second number located after the / indicates the number of specimen records for the taxon.

This number is output as 999 if it equals or exceeds this value.



# Appendix B

## Protected Matters Search Results





# EPBC Act Protected Matters Report

This report provides general guidance on matters of national environmental significance and other matters protected by the EPBC Act in the area you have selected.

Information on the coverage of this report and qualifications on data supporting this report are contained in the caveat at the end of the report.

Information is available about [Environment Assessments](#) and the EPBC Act including significance guidelines, forms and application process details.

Report created: 30/11/15 16:16:24

[Summary](#)

[Details](#)

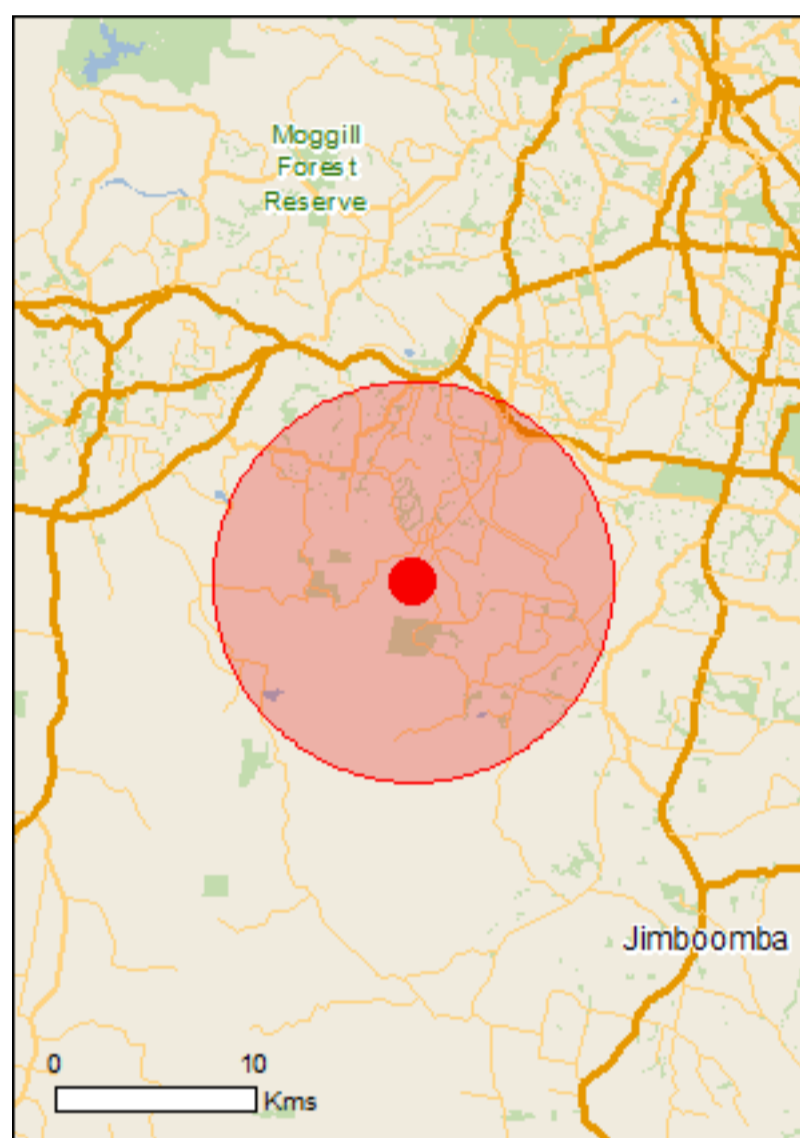
[Matters of NES](#)

[Other Matters Protected by the EPBC Act](#)

[Extra Information](#)

[Caveat](#)

[Acknowledgements](#)



This map may contain data which are ©Commonwealth of Australia (Geoscience Australia), ©PSMA 2010

[Coordinates](#)

Buffer: 10.0Km



# Summary

## Matters of National Environmental Significance

This part of the report summarises the matters of national environmental significance that may occur in, or may relate to, the area you nominated. Further information is available in the detail part of the report, which can be accessed by scrolling or following the links below. If you are proposing to undertake an activity that may have a significant impact on one or more matters of national environmental significance then you should consider the [Administrative Guidelines on Significance](#).

<a href="#">World Heritage Properties:</a>	None
<a href="#">National Heritage Places:</a>	None
<a href="#">Wetlands of International Importance:</a>	1
<a href="#">Great Barrier Reef Marine Park:</a>	None
<a href="#">Commonwealth Marine Area:</a>	None
<a href="#">Listed Threatened Ecological Communities:</a>	2
<a href="#">Listed Threatened Species:</a>	54
<a href="#">Listed Migratory Species:</a>	34

## Other Matters Protected by the EPBC Act

This part of the report summarises other matters protected under the Act that may relate to the area you nominated. Approval may be required for a proposed activity that significantly affects the environment on Commonwealth land, when the action is outside the Commonwealth land, or the environment anywhere when the action is taken on Commonwealth land. Approval may also be required for the Commonwealth or Commonwealth agencies proposing to take an action that is likely to have a significant impact on the environment anywhere.

The EPBC Act protects the environment on Commonwealth land, the environment from the actions taken on Commonwealth land, and the environment from actions taken by Commonwealth agencies. As heritage values of a place are part of the 'environment', these aspects of the EPBC Act protect the Commonwealth Heritage values of a Commonwealth Heritage place. Information on the new heritage laws can be found at <http://www.environment.gov.au/heritage>

A [permit](#) may be required for activities in or on a Commonwealth area that may affect a member of a listed threatened species or ecological community, a member of a listed migratory species, whales and other cetaceans, or a member of a listed marine species.

<a href="#">Commonwealth Land:</a>	1
<a href="#">Commonwealth Heritage Places:</a>	1
<a href="#">Listed Marine Species:</a>	36
<a href="#">Whales and Other Cetaceans:</a>	1
<a href="#">Critical Habitats:</a>	None
<a href="#">Commonwealth Reserves Terrestrial:</a>	None
<a href="#">Commonwealth Reserves Marine:</a>	None

## Extra Information

This part of the report provides information that may also be relevant to the area you have nominated.

<a href="#">State and Territory Reserves:</a>	3
<a href="#">Regional Forest Agreements:</a>	None
<a href="#">Invasive Species:</a>	35
<a href="#">Nationally Important Wetlands:</a>	1
<a href="#">Key Ecological Features (Marine)</a>	None



# Details

## Matters of National Environmental Significance

Wetlands of International Importance (Ramsar)	[ Resource Information ]
Name	Proximity
<a href="#">Moreton bay</a>	20 - 30km upstream

## Listed Threatened Ecological Communities

 [ Resource Information ]

For threatened ecological communities where the distribution is well known, maps are derived from recovery plans, State vegetation maps, remote sensing imagery and other sources. Where threatened ecological community distributions are less well known, existing vegetation maps and point location data are used to produce indicative distribution maps.

Name	Status	Type of Presence
<a href="#">Lowland Rainforest of Subtropical Australia</a>	Critically Endangered	Community may occur within area
<a href="#">White Box-Yellow Box-Blakely's Red Gum Grassy Woodland and Derived Native Grassland</a>	Critically Endangered	Community likely to occur within area

## Listed Threatened Species

 [ Resource Information ]

Name	Status	Type of Presence
Birds		
<a href="#">Anthochaera phrygia</a> Regent Honeyeater [82338]	Critically Endangered	Foraging, feeding or related behaviour may occur within area
<a href="#">Botaurus poiciloptilus</a> Australasian Bittern [1001]	Endangered	Species or species habitat likely to occur within area
<a href="#">Cyclopsitta diophthalma coxeni</a> Coxen's Fig-Parrot [59714]	Endangered	Species or species habitat may occur within area
<a href="#">Dasyornis brachypterus</a> Eastern Bristlebird [533]	Endangered	Species or species habitat likely to occur within area
<a href="#">Diomedea exulans antipodensis</a> Antipodean Albatross [82269]	Vulnerable	Species or species habitat may occur within area
<a href="#">Diomedea exulans exulans</a> Tristan Albatross [82337]	Endangered	Species or species habitat may occur within area
<a href="#">Diomedea exulans gibsoni</a> Gibson's Albatross [82271]	Vulnerable	Species or species habitat may occur within area
<a href="#">Diomedea exulans (sensu lato)</a> Wandering Albatross [1073]	Vulnerable	Species or species habitat may occur within area
<a href="#">Erythrotriorchis radiatus</a> Red Goshawk [942]	Vulnerable	Species or species habitat known to occur within area
<a href="#">Geophaps scripta scripta</a> Squatter Pigeon (southern) [64440]	Vulnerable	Species or species

Name	Status	Type of Presence
<a href="#">Grantiella picta</a> Painted Honeyeater [470]	Vulnerable	habitat may occur within area Species or species habitat may occur within area
<a href="#">Lathamus discolor</a> Swift Parrot [744]	Endangered	Species or species habitat likely to occur within area
<a href="#">Macronectes giganteus</a> Southern Giant Petrel [1060]	Endangered	Species or species habitat may occur within area
<a href="#">Macronectes halli</a> Northern Giant Petrel [1061]	Vulnerable	Species or species habitat may occur within area
<a href="#">Pachyptila turtur subantarctica</a> Fairy Prion (southern) [64445]	Vulnerable	Species or species habitat likely to occur within area
<a href="#">Poephila cincta cincta</a> Black-throated Finch (southern) [64447]	Endangered	Species or species habitat may occur within area
<a href="#">Rostratula australis</a> Australian Painted Snipe [77037]	Endangered	Species or species habitat likely to occur within area
<a href="#">Thalassarche cauta cauta</a> Shy Albatross, Tasmanian Shy Albatross [82345]	Vulnerable	Species or species habitat may occur within area
<a href="#">Thalassarche cauta salvini</a> Salvin's Albatross [82343]	Vulnerable	Species or species habitat may occur within area
<a href="#">Thalassarche cauta steadi</a> White-capped Albatross [82344]	Vulnerable	Species or species habitat likely to occur within area
<a href="#">Thalassarche eremita</a> Chatham Albatross [64457]	Endangered	Species or species habitat may occur within area
<a href="#">Thalassarche melanophris</a> Black-browed Albatross [66472]	Vulnerable	Species or species habitat may occur within area
<a href="#">Thalassarche melanophris impavida</a> Campbell Albatross [82449]	Vulnerable	Species or species habitat may occur within area
<a href="#">Turnix melanogaster</a> Black-breasted Button-quail [923]	Vulnerable	Species or species habitat likely to occur within area
<b>Fish</b>		
<a href="#">Epinephelus daemeli</a> Black Rockcod, Black Cod, Saddled Rockcod [68449]	Vulnerable	Species or species habitat may occur within area
<b>Insects</b>		
<a href="#">Phyllodes imperialis smithersi</a> Pink Underwing Moth [86084]	Endangered	Species or species habitat may occur within area
<b>Mammals</b>		
<a href="#">Chalinolobus dwyeri</a> Large-eared Pied Bat, Large Pied Bat [183]	Vulnerable	Species or species habitat likely to occur within area



Name	Status	Type of Presence
<a href="#">Dasyurus hallucatus</a> Northern Quoll [331]	Endangered	Species or species habitat may occur within area
<a href="#">Dasyurus maculatus maculatus (SE mainland population)</a> Spot-tailed Quoll, Spotted-tail Quoll, Tiger Quoll (southeastern mainland population) [75184]	Endangered	Species or species habitat known to occur within area
<a href="#">Petrogale penicillata</a> Brush-tailed Rock-wallaby [225]	Vulnerable	Species or species habitat known to occur within area
<a href="#">Phascolarctos cinereus (combined populations of Qld, NSW and the ACT)</a> Koala (combined populations of Queensland, New South Wales and the Australian Capital Territory) [85104]	Vulnerable	Species or species habitat known to occur within area
<a href="#">Potorous tridactylus tridactylus</a> Long-nosed Potoroo (SE mainland) [66645]	Vulnerable	Species or species habitat may occur within area
<a href="#">Pteropus poliocephalus</a> Grey-headed Flying-fox [186]	Vulnerable	Roosting known to occur within area
<b>Other</b>		
<a href="#">Cycas ophiolitica</a> [55797]	Endangered	Species or species habitat likely to occur within area
<b>Plants</b>		
<a href="#">Arthraxon hispidus</a> Hairy-joint Grass [9338]	Vulnerable	Species or species habitat may occur within area
<a href="#">Bosistoa transversa</a> Three-leaved Bosistoa, Yellow Satinheart [16091]	Vulnerable	Species or species habitat likely to occur within area
<a href="#">Cupaniopsis tomentella</a> Boonah Tuckeroo [3322]	Vulnerable	Species or species habitat likely to occur within area
<a href="#">Notelaea ipsviciensis</a> Cooneana Olive [81858]	Critically Endangered	Species or species habitat may occur within area
<a href="#">Notelaea lloydii</a> Lloyd's Olive [15002]	Vulnerable	Species or species habitat likely to occur within area
<a href="#">Phaius australis</a> Lesser Swamp-orchid [5872]	Endangered	Species or species habitat likely to occur within area
<a href="#">Phebalium distans</a> Mt Berryman Phebalium [81869]	Critically Endangered	Species or species habitat may occur within area
<a href="#">Planchonella eerwah</a> Shiny-leaved Condoo, Black Plum, Wild Apple [17340]	Endangered	Species or species habitat likely to occur within area
<a href="#">Plectranthus habrophyllus</a> [64589]	Endangered	Species or species habitat likely to occur within area
<a href="#">Sophora fraseri</a> [8836]	Vulnerable	Species or species habitat likely to occur within area
<a href="#">Thesium australe</a> Austral Toadflax, Toadflax [15202]	Vulnerable	Species or species habitat likely to occur within area

Name	Status	Type of Presence
<b>Reptiles</b>		
<a href="#">Caretta caretta</a> Loggerhead Turtle [1763]	Endangered	Species or species habitat known to occur within area
<a href="#">Chelonia mydas</a> Green Turtle [1765]	Vulnerable	Species or species habitat known to occur within area
<a href="#">Coeranoscincus reticulatus</a> Three-toed Snake-tooth Skink [59628]	Vulnerable	Species or species habitat may occur within area
<a href="#">Delma torquata</a> Collared Delma [1656]	Vulnerable	Species or species habitat likely to occur within area
<a href="#">Dermochelys coriacea</a> Leatherback Turtle, Leathery Turtle, Luth [1768]	Endangered	Species or species habitat known to occur within area
<a href="#">Eretmochelys imbricata</a> Hawksbill Turtle [1766]	Vulnerable	Species or species habitat known to occur within area
<a href="#">Furina dunmalli</a> Dunmall's Snake [59254]	Vulnerable	Species or species habitat may occur within area
<a href="#">Lepidochelys olivacea</a> Olive Ridley Turtle, Pacific Ridley Turtle [1767]	Endangered	Species or species habitat known to occur within area
<a href="#">Natator depressus</a> Flatback Turtle [59257]	Vulnerable	Species or species habitat known to occur within area

**Listed Migratory Species** [\[ Resource Information \]](#)

\* Species is listed under a different scientific name on the EPBC Act - Threatened Species list.

Name	Threatened	Type of Presence
<b>Migratory Marine Birds</b>		
<a href="#">Apus pacificus</a> Fork-tailed Swift [678]		Species or species habitat likely to occur within area
<a href="#">Diomedea antipodensis</a> Antipodean Albatross [64458]	Vulnerable*	Species or species habitat may occur within area
<a href="#">Diomedea dabbenena</a> Tristan Albatross [66471]	Endangered*	Species or species habitat may occur within area
<a href="#">Diomedea exulans (sensu lato)</a> Wandering Albatross [1073]	Vulnerable	Species or species habitat may occur within area
<a href="#">Diomedea gibsoni</a> Gibson's Albatross [64466]	Vulnerable*	Species or species habitat may occur within area
<a href="#">Macronectes giganteus</a> Southern Giant Petrel [1060]	Endangered	Species or species habitat may occur within area
<a href="#">Macronectes halli</a> Northern Giant Petrel [1061]	Vulnerable	Species or species habitat may occur within area
<a href="#">Thalassarche cauta (sensu stricto)</a> Shy Albatross, Tasmanian Shy Albatross [64697]	Vulnerable*	Species or species habitat may occur within



Name	Threatened	Type of Presence area
<a href="#">Thalassarche eremita</a> Chatham Albatross [64457]	Endangered	Species or species habitat may occur within area
<a href="#">Thalassarche impavida</a> Campbell Albatross, Campbell Black-browed Albatross [64459]	Vulnerable*	Species or species habitat may occur within area
<a href="#">Thalassarche melanophris</a> Black-browed Albatross [66472]	Vulnerable	Species or species habitat may occur within area
<a href="#">Thalassarche salvini</a> Salvin's Albatross [64463]	Vulnerable*	Species or species habitat may occur within area
<a href="#">Thalassarche steadi</a> White-capped Albatross [64462]	Vulnerable*	Species or species habitat likely to occur within area
<b>Migratory Marine Species</b>		
<a href="#">Caretta caretta</a> Loggerhead Turtle [1763]	Endangered	Species or species habitat known to occur within area
<a href="#">Chelonia mydas</a> Green Turtle [1765]	Vulnerable	Species or species habitat known to occur within area
<a href="#">Dermochelys coriacea</a> Leatherback Turtle, Leathery Turtle, Luth [1768]	Endangered	Species or species habitat known to occur within area
<a href="#">Eretmochelys imbricata</a> Hawksbill Turtle [1766]	Vulnerable	Species or species habitat known to occur within area
<a href="#">Lepidochelys olivacea</a> Olive Ridley Turtle, Pacific Ridley Turtle [1767]	Endangered	Species or species habitat known to occur within area
<a href="#">Manta alfredi</a> Reef Manta Ray, Coastal Manta Ray, Inshore Manta Ray, Prince Alfred's Ray, Resident Manta Ray [84994]		Species or species habitat may occur within area
<a href="#">Manta birostris</a> Giant Manta Ray, Chevron Manta Ray, Pacific Manta Ray, Pelagic Manta Ray, Oceanic Manta Ray [84995]		Species or species habitat may occur within area
<a href="#">Natator depressus</a> Flatback Turtle [59257]	Vulnerable	Species or species habitat known to occur within area
<a href="#">Orcaella brevirostris</a> Irrawaddy Dolphin [45]		Species or species habitat known to occur within area
<b>Migratory Terrestrial Species</b>		
<a href="#">Cuculus optatus</a> Oriental Cuckoo, Horsfield's Cuckoo [86651]		Species or species habitat may occur within area
<a href="#">Hirundapus caudacutus</a> White-throated Needletail [682]		Species or species habitat known to occur within area
<a href="#">Merops ornatus</a> Rainbow Bee-eater [670]		Species or species habitat may occur within area
<a href="#">Monarcha melanopsis</a> Black-faced Monarch [609]		Species or species

Name	Threatened	Type of Presence
<a href="#">Monarcha trivirgatus</a> Spectacled Monarch [610]		habitat known to occur within area  Species or species habitat known to occur within area
<a href="#">Motacilla flava</a> Yellow Wagtail [644]		Species or species habitat may occur within area
<a href="#">Myiagra cyanoleuca</a> Satin Flycatcher [612]		Species or species habitat known to occur within area
<a href="#">Rhipidura rufifrons</a> Rufous Fantail [592]		Species or species habitat known to occur within area
<b>Migratory Wetlands Species</b>		
<a href="#">Ardea alba</a> Great Egret, White Egret [59541]		Breeding known to occur within area
<a href="#">Ardea ibis</a> Cattle Egret [59542]		Species or species habitat may occur within area
<a href="#">Gallinago hardwickii</a> Latham's Snipe, Japanese Snipe [863]		Species or species habitat may occur within area
<a href="#">Pandion haliaetus</a> Osprey [952]		Species or species habitat known to occur within area

## Other Matters Protected by the EPBC Act

### Commonwealth Land [\[ Resource Information \]](#)

The Commonwealth area listed below may indicate the presence of Commonwealth land in this vicinity. Due to the unreliability of the data source, all proposals should be checked as to whether it impacts on a Commonwealth area, before making a definitive decision. Contact the State or Territory government land department for further information.

Name
Defence - GREENBANK TRAINING AREA

### Commonwealth Heritage Places [\[ Resource Information \]](#)

Name	State	Status
<b>Natural</b>		
<a href="#">Greenbank Military Training Area (part)</a>	QLD	Listed place

### Listed Marine Species [\[ Resource Information \]](#)

\* Species is listed under a different scientific name on the EPBC Act - Threatened Species list.

Name	Threatened	Type of Presence
<b>Birds</b>		
<a href="#">Anseranas semipalmata</a> Magpie Goose [978]		Species or species habitat may occur within area
<a href="#">Apus pacificus</a> Fork-tailed Swift [678]		Species or species habitat likely to occur within area
<a href="#">Ardea alba</a> Great Egret, White Egret [59541]		Breeding known to occur within area
<a href="#">Ardea ibis</a> Cattle Egret [59542]		Species or species habitat may occur within area
<a href="#">Cuculus saturatus</a> Oriental Cuckoo, Himalayan Cuckoo [710]		Species or species



Name	Threatened	Type of Presence
<a href="#">Diomedea antipodensis</a> Antipodean Albatross [64458]	Vulnerable*	habitat may occur within area Species or species habitat may occur within area
<a href="#">Diomedea dabbenena</a> Tristan Albatross [66471]	Endangered*	Species or species habitat may occur within area
<a href="#">Diomedea exulans (sensu lato)</a> Wandering Albatross [1073]	Vulnerable	Species or species habitat may occur within area
<a href="#">Diomedea gibsoni</a> Gibson's Albatross [64466]	Vulnerable*	Species or species habitat may occur within area
<a href="#">Gallinago hardwickii</a> Latham's Snipe, Japanese Snipe [863]		Species or species habitat may occur within area
<a href="#">Haliaeetus leucogaster</a> White-bellied Sea-Eagle [943]		Species or species habitat known to occur within area
<a href="#">Hirundapus caudacutus</a> White-throated Needletail [682]		Species or species habitat known to occur within area
<a href="#">Lathamus discolor</a> Swift Parrot [744]	Endangered	Species or species habitat likely to occur within area
<a href="#">Macronectes giganteus</a> Southern Giant Petrel [1060]	Endangered	Species or species habitat may occur within area
<a href="#">Macronectes halli</a> Northern Giant Petrel [1061]	Vulnerable	Species or species habitat may occur within area
<a href="#">Merops ornatus</a> Rainbow Bee-eater [670]		Species or species habitat may occur within area
<a href="#">Monarcha melanopsis</a> Black-faced Monarch [609]		Species or species habitat known to occur within area
<a href="#">Monarcha trivirgatus</a> Spectacled Monarch [610]		Species or species habitat known to occur within area
<a href="#">Motacilla flava</a> Yellow Wagtail [644]		Species or species habitat may occur within area
<a href="#">Myiagra cyanoleuca</a> Satin Flycatcher [612]		Species or species habitat known to occur within area
<a href="#">Pachyptila turtur</a> Fairy Prion [1066]		Species or species habitat likely to occur within area
<a href="#">Pandion haliaetus</a> Osprey [952]		Species or species habitat known to occur within area
<a href="#">Rhipidura rufifrons</a> Rufous Fantail [592]		Species or species habitat known to occur

Name	Threatened	Type of Presence within area
<a href="#">Rostratula benghalensis (sensu lato)</a> Painted Snipe [889]	Endangered*	Species or species habitat likely to occur within area
<a href="#">Thalassarche cauta (sensu stricto)</a> Shy Albatross, Tasmanian Shy Albatross [64697]	Vulnerable*	Species or species habitat may occur within area
<a href="#">Thalassarche eremita</a> Chatham Albatross [64457]	Endangered	Species or species habitat may occur within area
<a href="#">Thalassarche impavida</a> Campbell Albatross, Campbell Black-browed Albatross [64459]	Vulnerable*	Species or species habitat may occur within area
<a href="#">Thalassarche melanophris</a> Black-browed Albatross [66472]	Vulnerable	Species or species habitat may occur within area
<a href="#">Thalassarche salvini</a> Salvin's Albatross [64463]	Vulnerable*	Species or species habitat may occur within area
<a href="#">Thalassarche steadi</a> White-capped Albatross [64462]	Vulnerable*	Species or species habitat likely to occur within area
<b>Reptiles</b>		
<a href="#">Caretta caretta</a> Loggerhead Turtle [1763]	Endangered	Species or species habitat known to occur within area
<a href="#">Chelonia mydas</a> Green Turtle [1765]	Vulnerable	Species or species habitat known to occur within area
<a href="#">Dermochelys coriacea</a> Leatherback Turtle, Leathery Turtle, Luth [1768]	Endangered	Species or species habitat known to occur within area
<a href="#">Eretmochelys imbricata</a> Hawksbill Turtle [1766]	Vulnerable	Species or species habitat known to occur within area
<a href="#">Lepidochelys olivacea</a> Olive Ridley Turtle, Pacific Ridley Turtle [1767]	Endangered	Species or species habitat known to occur within area
<a href="#">Natator depressus</a> Flatback Turtle [59257]	Vulnerable	Species or species habitat known to occur within area
<b>Whales and other Cetaceans</b>		
<b>[ Resource Information ]</b>		
Name	Status	Type of Presence
<b>Mammals</b>		
<a href="#">Orcaella brevirostris</a> Irrawaddy Dolphin [45]		Species or species habitat known to occur within area



## Extra Information

### State and Territory Reserves [\[ Resource Information \]](#)

Name	State
Mount Perry 1	QLD
Stewartdale	QLD
White Rock	QLD

### Invasive Species [\[ Resource Information \]](#)

Weeds reported here are the 20 species of national significance (WoNS), along with other introduced plants that are considered by the States and Territories to pose a particularly significant threat to biodiversity. The following feral animals are reported: Goat, Red Fox, Cat, Rabbit, Pig, Water Buffalo and Cane Toad. Maps from Landscape Health Project, National Land and Water Resources Audit, 2001.

Name	Status	Type of Presence
------	--------	------------------

#### Birds

Acridotheres tristis Common Myna, Indian Myna [387]		Species or species habitat likely to occur within area
--	--	--

Anas platyrhynchos Mallard [974]		Species or species habitat likely to occur within area
-------------------------------------	--	--

Carduelis carduelis European Goldfinch [403]		Species or species habitat likely to occur within area
---	--	--

Columba livia Rock Pigeon, Rock Dove, Domestic Pigeon [803]		Species or species habitat likely to occur within area
--	--	--

Lonchura punctulata Nutmeg Mannikin [399]		Species or species habitat likely to occur within area
--	--	--

Passer domesticus House Sparrow [405]		Species or species habitat likely to occur within area
--	--	--

Streptopelia chinensis Spotted Turtle-Dove [780]		Species or species habitat likely to occur within area
---	--	--

Sturnus vulgaris Common Starling [389]		Species or species habitat likely to occur within area
---	--	--

#### Frogs

Rhinella marina Cane Toad [83218]		Species or species habitat likely to occur within area
--------------------------------------	--	--

#### Mammals

Bos taurus Domestic Cattle [16]		Species or species habitat likely to occur within area
------------------------------------	--	--

Canis lupus familiaris Domestic Dog [82654]		Species or species habitat likely to occur within area
--	--	--

Equus caballus Horse [5]		Species or species habitat likely to occur within area
-----------------------------	--	--

Felis catus Cat, House Cat, Domestic Cat [19]		Species or species habitat likely to occur within area
--	--	--

Name	Status	Type of Presence
Feral deer Feral deer species in Australia [85733]		Species or species habitat likely to occur within area
Lepus capensis Brown Hare [127]		Species or species habitat likely to occur within area
Mus musculus House Mouse [120]		Species or species habitat likely to occur within area
Oryctolagus cuniculus Rabbit, European Rabbit [128]		Species or species habitat likely to occur within area
Rattus norvegicus Brown Rat, Norway Rat [83]		Species or species habitat likely to occur within area
Rattus rattus Black Rat, Ship Rat [84]		Species or species habitat likely to occur within area
Sus scrofa Pig [6]		Species or species habitat likely to occur within area
Vulpes vulpes Red Fox, Fox [18]		Species or species habitat likely to occur within area
<b>Plants</b>		
Anredera cordifolia Madeira Vine, Jalap, Lamb's-tail, Mignonette Vine, Anredera, Gulf Madeiravine, Heartleaf Madeiravine, Potato Vine [2643]		Species or species habitat likely to occur within area
Cabomba caroliniana Cabomba, Fanwort, Carolina Watershield, Fish Grass, Washington Grass, Watershield, Carolina Fanwort, Common Cabomba [5171]		Species or species habitat likely to occur within area
Chrysanthemoides monilifera Bitou Bush, Boneseed [18983]		Species or species habitat may occur within area
Eichhornia crassipes Water Hyacinth, Water Orchid, Nile Lily [13466]		Species or species habitat likely to occur within area
Genista monspessulana Montpellier Broom, Cape Broom, Canary Broom, Common Broom, French Broom, Soft Broom [20126]		Species or species habitat likely to occur within area
Lantana camara Lantana, Common Lantana, Kamara Lantana, Large-leaf Lantana, Pink Flowered Lantana, Red Flowered Lantana, Red-Flowered Sage, White Sage, Wild Sage [10892]		Species or species habitat likely to occur within area
Opuntia spp. Prickly Pears [82753]		Species or species habitat likely to occur within area
Parkinsonia aculeata Parkinsonia, Jerusalem Thorn, Jelly Bean Tree, Horse Bean [12301]		Species or species habitat likely to occur within area
Parthenium hysterophorus Parthenium Weed, Bitter Weed, Carrot Grass, False Ragweed [19566]		Species or species habitat likely to occur within area
Salix spp. except S.babylonica, S.x calodendron & S.x reichardtii Willows except Weeping Willow, Pussy Willow and Sterile Pussy Willow [68497]		Species or species habitat likely to occur



Name	Status	Type of Presence within area
Salvinia molesta Salvinia, Giant Salvinia, Aquarium Watermoss, Kariba Weed [13665]		Species or species habitat likely to occur within area
Senecio madagascariensis Fireweed, Madagascar Ragwort, Madagascar Groundsel [2624]		Species or species habitat likely to occur within area
Solanum elaeagnifolium Silver Nightshade, Silver-leaved Nightshade, White Horse Nettle, Silver-leaf Nightshade, Tomato Weed, White Nightshade, Bull-nettle, Prairie-berry, Satansbos, Silver-leaf Bitter-apple, Silverleaf-nettle, Trompillo [12323]		Species or species habitat likely to occur within area
<b>Reptiles</b>		
Hemidactylus frenatus Asian House Gecko [1708]		Species or species habitat likely to occur within area

Nationally Important Wetlands	[ Resource Information ]
Name	State
<a href="#">Greenbank Army Training Area C</a>	QLD

# Caveat

The information presented in this report has been provided by a range of data sources as acknowledged at the end of the report.

This report is designed to assist in identifying the locations of places which may be relevant in determining obligations under the Environment Protection and Biodiversity Conservation Act 1999. It holds mapped locations of World and National Heritage properties, Wetlands of International and National Importance, Commonwealth and State/Territory reserves, listed threatened, migratory and marine species and listed threatened ecological communities. Mapping of Commonwealth land is not complete at this stage. Maps have been collated from a range of sources at various resolutions.

Not all species listed under the EPBC Act have been mapped (see below) and therefore a report is a general guide only. Where available data supports mapping, the type of presence that can be determined from the data is indicated in general terms. People using this information in making a referral may need to consider the qualifications below and may need to seek and consider other information sources.

For threatened ecological communities where the distribution is well known, maps are derived from recovery plans, State vegetation maps, remote sensing imagery and other sources. Where threatened ecological community distributions are less well known, existing vegetation maps and point location data are used to produce indicative distribution maps.

For species where the distributions are well known, maps are digitised from sources such as recovery plans and detailed habitat studies. Where appropriate, core breeding, foraging and roosting areas are indicated under 'type of presence'. For species whose distributions are less well known, point locations are collated from government wildlife authorities, museums, and non-government organisations; bioclimatic distribution models are generated and these validated by experts. In some cases, the distribution maps are based solely on expert knowledge.

Only selected species covered by the following provisions of the EPBC Act have been mapped:

- migratory and
- marine

The following species and ecological communities have not been mapped and do not appear in reports produced from this database:

- threatened species listed as extinct or considered as vagrants
- some species and ecological communities that have only recently been listed
- some terrestrial species that overfly the Commonwealth marine area
- migratory species that are very widespread, vagrant, or only occur in small numbers

The following groups have been mapped, but may not cover the complete distribution of the species:

- non-threatened seabirds which have only been mapped for recorded breeding sites
- seals which have only been mapped for breeding sites near the Australian continent

Such breeding sites may be important for the protection of the Commonwealth Marine environment.

# Coordinates

-27.6906 152.89956



# Acknowledgements

This database has been compiled from a range of data sources. The department acknowledges the following custodians who have contributed valuable data and advice:

- [-Office of Environment and Heritage, New South Wales](#)
- [-Department of Environment and Primary Industries, Victoria](#)
- [-Department of Primary Industries, Parks, Water and Environment, Tasmania](#)
- [-Department of Environment, Water and Natural Resources, South Australia](#)
- [-Parks and Wildlife Commission NT, Northern Territory Government](#)
- [-Department of Environmental and Heritage Protection, Queensland](#)
- [-Department of Parks and Wildlife, Western Australia](#)
- [-Environment and Planning Directorate, ACT](#)
- [-Birdlife Australia](#)
- [-Australian Bird and Bat Banding Scheme](#)
- [-Australian National Wildlife Collection](#)
- Natural history museums of Australia
- [-Museum Victoria](#)
- [-Australian Museum](#)
- [-South Australian Museum](#)
- [-Queensland Museum](#)
- [-Online Zoological Collections of Australian Museums](#)
- [-Queensland Herbarium](#)
- [-National Herbarium of NSW](#)
- [-Royal Botanic Gardens and National Herbarium of Victoria](#)
- [-Tasmanian Herbarium](#)
- [-State Herbarium of South Australia](#)
- [-Northern Territory Herbarium](#)
- [-Western Australian Herbarium](#)
- [-Australian National Herbarium, Atherton and Canberra](#)
- [-University of New England](#)
- [-Ocean Biogeographic Information System](#)
- [-Australian Government, Department of Defence Forestry Corporation, NSW](#)
- [-Geoscience Australia](#)
- [-CSIRO](#)
- Other groups and individuals

The Department is extremely grateful to the many organisations and individuals who provided expert advice and information on numerous draft distributions.

Please feel free to provide feedback via the [Contact Us](#) page.



# Appendix C

Curricula Vitae – Pen Port





### **Andrew Craig: Senior Ecologist**

Andrew is a senior field ecologist with significant practical experience in the areas of ecological site assessment, weed management programs, large scale revegetation projects, wetland rehabilitation and waterway restoration. His main area of expertise is the identification and classification of flora and fauna including the identification and management of threatened species and communities. Andrew has significant experience in some of Queensland's largest infrastructure projects including coordinating on-ground flora assessments and development of weed management and rehabilitation strategies for the Southern Regional Water Pipeline.




Andrew's background in managing revegetation, translocation and forestry establishment projects brings a wealth of experience in the practical management, rehabilitation and offsetting across numerous projects. These skills linked with strong scientific and analytical site survey methods ensures Saunders Havill Group complies with all necessary state and federal government sampling procedures.

#### **Qualifications**

Bachelor of Science (Zoology), [The University of Queensland](#) (1997)

### **Maree Clancy: Ecologist**

Maree has extensive ecological field and desktop research experience gained while working in the forestry industry and with the Australian Koala Foundation. In previous roles she assisted with quarterly and annual reporting of rehabilitation/revegetation works at residential development reserves, habitat translocation sites and the Bruce Highway upgrade project, and also with annual fauna surveying and reporting on various projects. She has a wealth of experience with preliminary desktop assessments of potential species at survey sites and the identification of flora and fauna species present during surveys.



At the Australian Koala Foundation, Maree was involved in the Koala habitat mapping project which included the use of GIS and determining habitat values for regional ecosystems and mosaics based on canopy species rankings and percentage composition.

Maree has additional skills in native seed propagation and growing of seedlings for large scale revegetation and farm forestry projects, ongoing monitoring of propagation methods and plant health status and adaptive approaches to improving methods.

#### **Qualifications**

Bachelor of Environmental Science, [University of the Sunshine Coast](#) (2014)



# Appendix D

## Species Lists





Survey 1 14feb17		
Time	Species	Common Name
7:50:00 AM	<i>Angophora leiocarpa</i>	Smooth-barked Apple
	<i>Acacia leiocalyx</i>	Early Black Wattle
	<i>Eucalyptus siderophloia</i>	Grey Ironbark
	<i>Corymbia citriodora</i>	Spotted Gum
	<i>Entolasia stricta</i>	Wiry Panic
	<i>Acacia fimbriata</i>	Fringed Wattle
	<i>Imperata cylindrical</i>	Blady Grass
	<i>Goodenia rotundifolia</i>	Star Goodenia
	<i>Themeda triandra</i>	Kangaroo Grass
	<i>Chrysocephalum apiculatum</i>	Yellow Buttons
	<i>Eustrephus latifolius</i>	Wombat Berry
	<i>Lantana montevidensis</i>	Creeping Lantana
	<i>Laxmannia gracilis</i>	Wiry Lily
	<i>Desmodium rhytidophyllum</i>	Hairy Trefoil
	<i>Cassytha glabella</i>	Dodder Laurel
	<i>Passiflora suberosa</i>	Corky Passion
7:55:00 AM	<i>Allocasuarina littoralis</i>	Black She-oak
	<i>Pultenaea euchila</i>	Orange Pultenaea
	<i>Alphitonia excelsa</i>	Soap Tree
	<i>Lophostemon sauveolens</i>	Swamp Box
	<i>Eucalyptus carnea</i>	Broad-leaved White Mahogany
	<i>Eucalyptus acmenioides</i>	White Mahogany
8:00:00 AM	<i>Cymbopogon refractus</i>	Barbed Wire Grass
	<i>Rubus sp.</i>	
	<i>Lomandra hystrix</i>	Creek Mat Rush
	<i>Acacia melanoxylon</i>	Blackwood
	<i>Lomandra multiflora</i>	Many-flowered Mat Rush
	<i>Gahnia aspera</i>	Saw Sedge
	<i>Lantana camara</i>	Lantana
	<i>Corymbia intermedia</i>	Pink Bloodwood
	<i>Eremophila debilis</i>	Winter Apple
	<i>Angophora woodsiana</i>	Smudgy Apple
8:05:00 AM	<i>Vigna vexillate</i>	Wild Cow Pea
	<i>Setaria spheroccephala</i>	Setaria
	<i>Melaleuca viminalis</i>	Weeping Bottlebrush
	<i>Melaleuca salicina</i>	Willow Bottlebrush



	<i>Breynia oblongifolia</i>	Coffee Bush
	<i>Cinnamomum camphora</i>	Camphor Laurel
	<i>Eucalyptus tereticornis</i>	Blue Gum
8:10:00 AM	<i>Geitonoplesium cymosum</i>	Scrambling Lily
	<i>Acrotriche aggregate</i>	Red Ground Berry
	<i>Lophostemon confertus</i>	Brushbox
	<i>Xanthorrhoea johnsonii</i>	Forest Grass Tree
8:15:00 AM	<i>Acacia concurrens</i>	Black Wattle
	<i>Acacia disparrima</i>	Hickory Wattle
	<i>Paspalum sp.</i>	
	<i>Smilax australis</i>	
	<i>Hardenbergia violacea</i>	Purple Pea
	<i>Aristida sp.</i>	
	<i>Sporobolus sp</i>	
	<i>Hardenbergia violacea</i>	Native Sarsparilla
	<i>Oxalis corniculata</i>	Creeping Oxalis
8:20:00 AM	<i>Sida rhombifolia</i>	Common Sida
	<i>Glossocardia bidens</i>	Native Cobblers Peg
8:25:00 AM	<i>Gymnostachys anceps</i>	Settler's Flax
	<i>Cymbidium canaliculatum</i>	Channelled Boat-lip Orchid
	<i>Cheilanthes distans</i>	Bristle Cloak Fern
	<i>Phyllanthus virgatus</i>	
	<i>Dianella caerulea</i>	Blueberry Lily
	<i>Oplismenus aemulus</i>	Creeping Beard Grass
	<i>Lobelia purpurascens</i>	White Root
8:30:00 AM	<i>Cyperus gracilis</i>	Slender Flat Sedge
	<i>Heliotropium amplexicaule</i>	Blue heliotrope
8:35:00 AM	<i>Melia azedarach</i>	White Cedar
	<i>Grewia retusa</i>	
8:40:00 AM	<i>Drynaria rigidula</i>	Basket Fern
8:45:00 AM	<i>Eragrostis sp.</i>	
8:50:00 AM	<i>Adiantum hispidulum</i>	Rough Maidenhair Fern
	<i>Cissus hypoglauca</i>	five leaf water vine
	<i>Ageratina riparia</i>	Mistflower
	<i>Ageratum houstonianum</i>	Blue Billygoat Weed
	<i>Lomandra longifolia</i>	Mat Rush
	<i>Capillipedium spicigerum</i>	Scented top
	<i>Centella asiatica</i>	Pennywort





	<i>Conyza sp.</i>	Fleabane
	<i>Cyperus polystachyos</i>	Bunchy Sedge
	<i>Lepidium sp.</i>	Peppercress
8:55:00 AM	<i>Pteridium esculentum</i>	Bracken
9:00:00 AM	<i>Chloris virgata</i>	Rhodes Grass
9:05:00 AM	<i>Velliea spathulata</i>	
	<i>Jacksonia scoparia</i>	Dogwood
	<i>Fimrostylis dichotoma</i>	
	<i>Alloteopsis semialata</i>	
9:10:00 AM	<i>Leucopogon pimelioides</i>	
9:15:00 AM	<i>Acacia elongata</i>	Slender Wattle
9:20:00 AM	<i>Melinis repens</i>	Natal Grass
	<i>Dodanea viscosa</i>	
9:25:00 AM	<i>Cynodon dactylon</i>	Scutch Grass
	<i>Fabaceae sp.</i>	
	<i>Leersia hexandra</i>	Rice Grass
9:30:00 AM	<i>Glochidion fernandii</i>	Cheese Tree
	<i>Petalostigma pubescens</i>	Quinine Bush
9:35:00 AM	<i>Bursaria spinosa</i>	
	<i>Bothriochloa decipiens</i>	
9:40:00 AM	<i>Solanum mauritianum</i>	Wild Tobacco
9:45:00 AM	<i>Cyathea sp.</i>	Tree Fern
9:50:00 AM	<i>Pimelia linaiifolia</i>	
9:55:00 AM	<i>Aristida sp.</i>	Slender Aristida
10:00:00 AM	<i>Pomax umbellata</i>	
10:05:00 AM	<i>Pimelea spicata</i>	Sprawling Rice Flower
	<i>Daviesia ulcifolia</i>	Gorse Bitter Pea
10:10:00 AM	<i>Pultenaea sp.</i>	Broad Leaf Pultenaea
10:15:00 AM	<i>Westringia sp.</i>	
10:20:00 AM	<i>Arundo donax</i>	Giant Reed

## ATTACHMENT 3 –

### *Plectanthus habrophyllus* Pre-clearance

## Survey Notification



**Date:** 1 March 2017  
**Site:** Springfield Rise  
**Client:** Lendlease Communities  
**EPBC Ref:** 2013/7057  
**SHG Ref:** 7243  
**SHG Contact:** Murray Saunders (07 3251 9444)

**Attention: Ian Murray**

Regional Development Manager, Communities  
Level 4, Kings Gate,  
King Street  
Bowen Hills QLD 4006

**Springfield Rise: V6/7 Detention Basin –*Plectanthus habrophyllus* pre-clearance survey, 7002 Grande Avenue, Springfield (Lot 33 on SP269190 & Lot 22 on SP234042)**

Dear Ian,

This letter provides confirmation that the *Environmental Management Division* of **Saunders Havill Group** was engaged by **Lendlease Communities** to undertake a pre-clearance survey for *Environment Protection and Biodiversity Conservation Act 1999* (EPBC Act) threatened flora species *Plectanthus habrophyllus* within the proposed clearing extent for the V6/7 Detention Basin – Phase 1 preliminary bulk earthworks area to meet Condition 6 of the EPBC Act approval (Ref: 2013/7057).

While *Plectanthus habrophyllus* populations were previously recorded in close proximity to the works area as part of the Spring Mountain EPBC survey by **Yurrah** (refer to **Attachment 2**), no *Plectanthus habrophyllus* specimens were recorded within the V6/7 Detention Basin clearing extent (refer to **Attachment 1** for a copy of the clearing extent).

The following provides relevant details of the survey:

**Applicant:** Lend Lease Communities (Springfield) Pty Ltd  
**Site Details:** 7002 Grande Avenue, Springfield (Lot 22 on SP234042 & Lot 33 on SP269190)  
**Development Area:** Springfield Rise V6/7 Detention Basin

***Plectanthus habrophyllus* Pre-Clearance Survey Results:**


**Survey Completed by:** David Havill (Senior Ecologist) & Maree Clancy (Ecologist)

**Survey Completion Date:** 14 February 2017

**Was the survey undertaken in accordance with EPBC Act survey guidelines?** Yes

**Were any *Plectanthus habrophyllus* specimens identified within the clearing area?** No

Kind regards,



Murray Saunders

**Director – Saunders Havill Group**

Attachment I –  
*Plectranthus habrophyllus* Pre-clearance Survey Extent

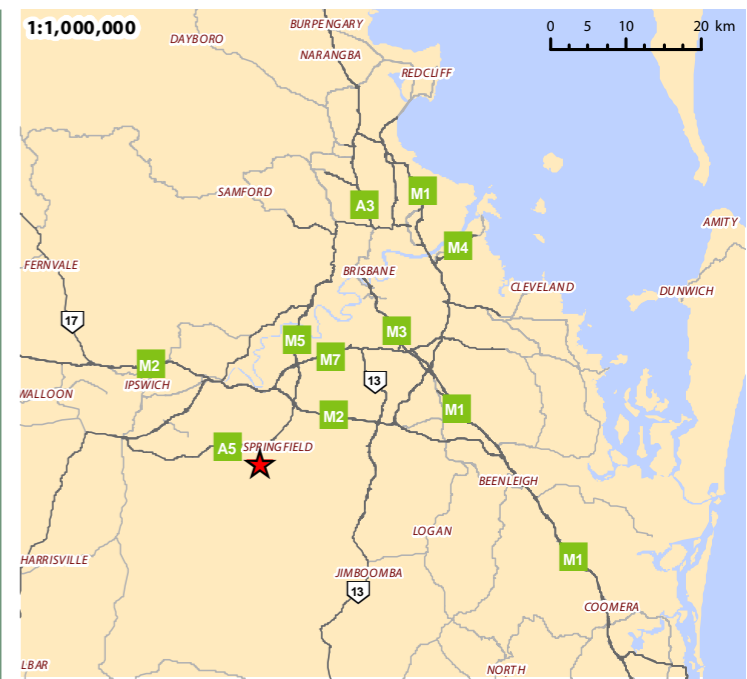


Village 6 & 7 Online Basin Coordinates Table (GDA 94 MGA z56)

ID	Eastings (m)	Northings (m)	ID	Eastings (m)	Northings (m)	ID	Eastings (m)	Northings (m)	ID	Eastings (m)	Northings (m)	ID	Eastings (m)	Northings (m)
1	490236.21671	6937108.21231	22	490066.23532	6937069.11615	43	490092.39226	6937035.98947	64	490023.33444	6937029.60383	85	490056.67736	6937075.33342
2	490236.78476	6937096.16374	23	490058.14474	6937068.15811	44	490100.27067	6937032.78480	65	490025.40581	6937032.10868	86	490067.17540	6937075.31020
3	490233.28234	6937094.20659	24	490054.12222	6937063.00867	45	490108.50790	6937029.10170	66	490015.79654	6937029.67137	87	490077.67555	6937075.75440
4	490228.24865	6937097.99572	25	490048.62586	6937063.60029	46	490111.68739	6937024.40754	67	490024.85720	6937035.67624	88	490091.17061	6937075.18595
5	490211.31032	6937089.35849	26	490046.14102	6937066.86430	47	490118.35190	6937018.27246	68	490023.65265	6937037.91322	89	490101.67086	6937075.65395
6	490199.64109	6937083.62322	27	490040.29571	6937064.26056	48	490100.70493	6937021.63322	69	490013.80223	6937034.25569	90	490114.16397	6937074.61446
7	490187.12467	6937077.33660	28	490038.98308	6937062.34767	49	490088.99500	6937026.60851	70	490016.97114	6937039.93896	91	490126.16399	6937075.08996
8	490173.17842	6937070.57034	29	490023.50746	6937063.19766	50	490077.11138	6937030.71497	71	490016.97124	6937045.36712	92	490130.67014	6937076.63028
9	490164.35783	6937065.88708	30	490025.30385	6937054.86363	51	490072.22887	6937020.86023	72	490013.58990	6937049.90739	93	490144.16939	6937076.99249
10	490158.31220	6937065.17109	31	490025.97613	6937050.80558	52	490066.12914	6937025.20241	73	490012.43196	6937051.58870	94	490151.16768	6937076.88753
11	490149.12461	6937067.25836	32	490030.65717	6937044.10117	53	490063.14161	6937022.90314	74	490005.80468	6937052.04153	95	490157.62027	6937074.35017
12	490139.63128	6937068.36692	33	490036.54794	6937043.47771	54	490061.23088	6937027.06192	75	489998.48080	6937054.11291	96	490168.31455	6937077.86180
13	490130.13066	6937067.85756	34	490026.66216	6937039.18656	55	490056.89760	6937028.51314	76	490011.27383	6937059.60764	97	490176.48755	6937082.55664
14	490123.13701	6937068.99097	35	490028.00915	6937035.92423	56	490052.37567	6937028.69086	77	490010.49836	6937068.45819	98	490185.39340	6937088.32321
15	490119.13039	6937067.36677	36	490035.74502	6937041.07896	57	490049.50602	6937031.26903	78	490009.62811	6937075.80950	99	490198.79282	6937092.31948
16	490115.63591	6937068.45381	37	490046.40378	6937046.77676	58	490042.25558	6937032.63586	79	490012.45074	6937078.83142	100	490210.87431	6937096.88714
17	490111.62348	6937065.54075	38	490068.17007	6937049.76061	59	490036.95990	6937035.59998	80	490019.61346	6937076.85873	101	490223.53378	6937102.28936
18	490103.63967	6937068.81721	39	490075.57523	6937041.21340	60	490038.10049	6937038.86325	81	490023.69276	6937079.98706			
19	490093.27426	6937069.06450	40	490079.10475	6937031.88982	61	490029.65622	6937033.36424	82	490031.73405	6937078.99879			
20	490083.64319	6937068.81330	41	490079.02700	6937035.19298	62	490033.89819	6937030.27374	83	490040.94224	6937077.57198			
21	490075.64780	6937069.52281	42	490082.22216	6937037.73249	63	490027.68087	6937027.64315	84	490048.18354	6937076.37031			

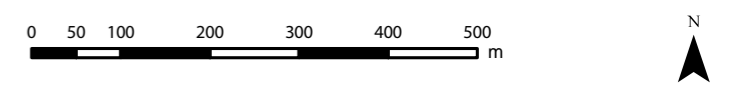






**Legend**

- Approved NCA clearing area
- Impact area
- 100m buffer Impact boundary
- Very dense infestation of Lantana camara
- NCA MEANDER 1



ISSUES:	Date	Description	Drawn	Checked
A	16/02/2017	Prelim Draft	TC	MS

# NCA Survey - Villages 7 & 12

## Flora Meandering Survey

Date: 16/02/2017  
 Scale: 1:8,500 @ A3  
 Coordinate System: GDA 1994 MGA Zone 56  
 Projection: Transverse Mercator  
 Client: Lend Lease  
 Project: Springfield  
 Address/RPD: Springfield Village 7 & DA15/16  
 Sources: QLD GIS Layers (QLD Gov. Info Services 2015), Aerial (Nearmap, 2015)

# Plan 4

SHG File  
 7522 E04 V12 Flora Meandering Survey A

THESE PLANS HAVE BEEN PREPARED FOR THE EXCLUSIVE USE OF THE CLIENT. SAUNDERS HAVILL GROUP CANNOT ACCEPT RESPONSIBILITY FOR ANY USE OF OR RELIANCE UPON THE CONTENTS OF THESE DRAWINGS BY ANY THIRD PARTY.  
 CONFIRM ALL DIMENSIONS ON SITE PRIOR TO CONSTRUCTION AND DO NOT SCALE FROM THE DRAWINGS. ALL DIMENSIONS ARE IN METRES. ANY DISCREPANCIES SHOULD BE CLARIFIED IN WRITING WITH SAUNDERS HAVILL GROUP PRIOR TO THE COMMENCEMENT OF WORK.  
 PRIOR TO ANY DEMOLITION, EXCAVATION OR CONSTRUCTION ON SITE, THE RELEVANT AUTHORITY SHOULD BE CONTACTED FOR FURTHER UNDERGROUND SERVICES AND DETAILED LOCATIONS OF ALL SERVICES.

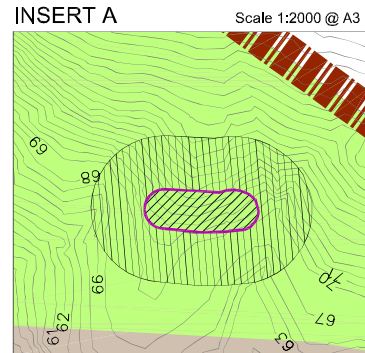


Attachment 2 –

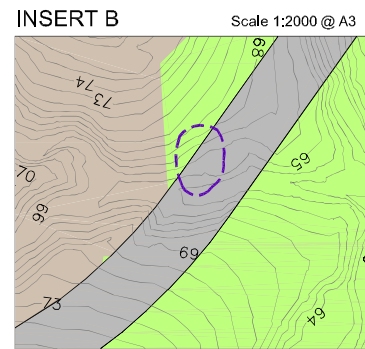
*Plectranthus habrophyllus* Surevy by Yurrah

# CONCEPT MANAGEMENT PLAN

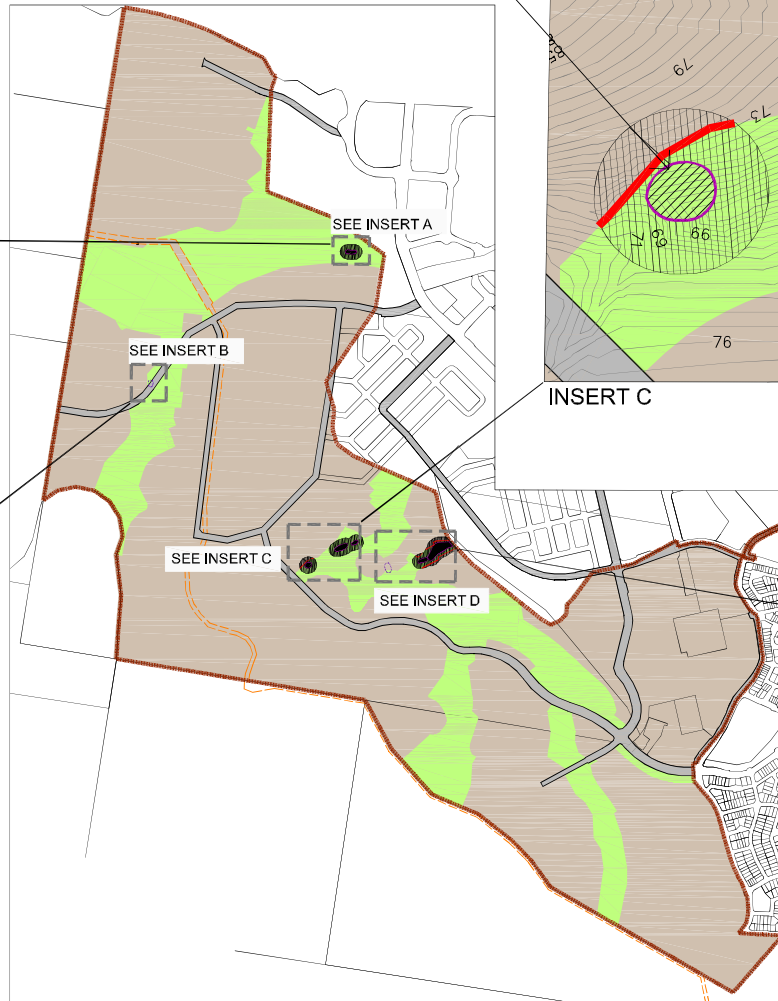
GPS Locations of <i>Plectranthus habrophyllus</i> populations UTM Zone 56 J		
ID	Latitude	Longitude
Plec 1	489651	6937126
Plec 2	489534	6937058
Plec 3	490045	6937140
Plec 4	488935	6937742
Plec 5	489700	6938233
Plec 6	489823	6937058



Approximate extent of *Plectranthus habrophyllus* sub-population (ID - Plec 5). Approximately 5 mature individuals within approximately 500m<sup>2</sup>. 127m from development footprint to the south.



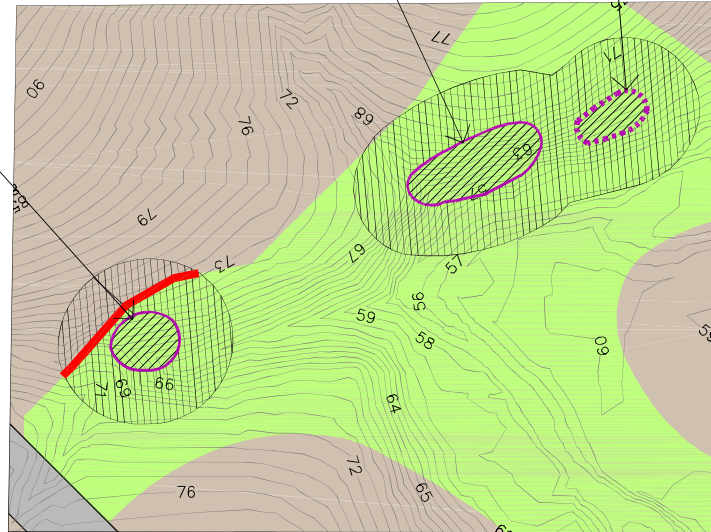
Approximate extent of *Plectranthus habrophyllus* ID - Plec 4. Approximately 5 mature individuals within approximately 400m<sup>2</sup>. Population will require translocation into Linear Open Space. See Insert C. The road is located in this alignment to minimise earthworks within the linear open space and development areas. The southeast regional pipeline is located along the ridge and controls the level of the road as it crosses this linear open space area.



Scale - 1:20 000 @ A3

Approximate extent of *Plectranthus habrophyllus* ID - Plec 2. Approximately 5 mature individuals within approximately 200m<sup>2</sup>. Development footprint, proposed residential, 5m to northwest.

Approximate extent of *Plectranthus habrophyllus* ID - Plec 1. Approximately 10 mature individuals within approximately 500m<sup>2</sup>. Development footprint, proposed residential, 20m to northwest.

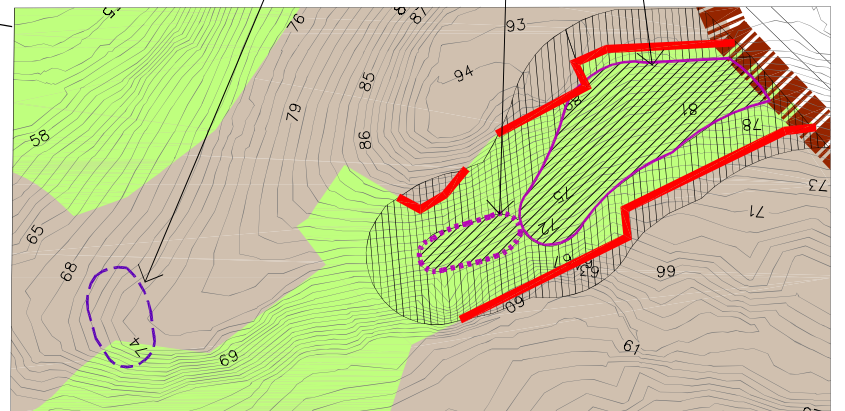


INSERT C

Scale 1:2000 @ A3

Approximate extent of *Plectranthus habrophyllus* ID - Plec 6. Approximately 20 mature individuals within approximately 500m<sup>2</sup>. Population will require translocation into Linear Open Space to the east.










Approximate extent of *Plectranthus habrophyllus* ID - Plec 3. Approximately 50 mature individuals within approximately 3000m<sup>2</sup>. Adjacent to residential development.



INSERT D

Scale 1:2000 @ A3

## LEGEND

-  E2 Precinct Boundary
- Proposed Development Layout**
  -  Development footprint - use other than for conservation purposes
  -  Linear Open Space - managed for conservation purposes
- Management Plan Core Conservation Areas - *Plectranthus habrophyllus* population location**
  - Where adjacent to an area identified for 'Interface Management' additional management actions required during clearing and construction. Refer Threatened Flora Management Plan Section 3.2.2. Refer Section 3.3 for ongoing habitat management.
  -  In-situ population.
  -  Receive area - translocated population.
- Management Plan Buffer Area**
  -  Buffer Area overlapping development area. Considered detailed design required. Refer Threatened Flora Management Plan Section 3.2.1 for more information.
  -  Buffer Area within Linear Open Space. Any Buffer Area adjacent an area identified for 'Interface Management' will require targeted management actions for protection of threatened flora during clearing and construction. Refer Threatened Flora Management Plan Section 3.2.2 for more information.
- Management Plan Additional Management Actions**
  -  Approximate population extent of *P. habrophyllus* to be translocated. Refer Threatened Flora Management Plan Section 3.1 for actions.
  -  Threatened flora interface management required. Refer Threatened Flora Management Plan Section 3.3.1 for actions.



# ATTACHMENT 4 – Fauna Spotter Catcher Pre-clearance WHIMP and WPMP



February 2017

# Fauna Spotter Catcher Wildlife and Habitat Impact Mitigation Plan

Springfield Rise – Village 6 Detention Basin  
Spring Mountain, Queensland  
Report prepared for Shadforths Civil Contractors



Report prepared by  
QLD Fauna Consultancy Pty Ltd  
Phone: (07) 3376 9780  
Fax: (07) 3376 9740  
Email: [fauna@qfc.com.au](mailto:fauna@qfc.com.au)



Date:	28/02/17
Title:	Fauna Spotter Catcher Wildlife and Habitat Impact Mitigation Plan Springfield Rise – Village 6 Detention, Spring Mountain, Queensland
Author/s:	Bryan Robinson, Jason Raguse, Ramona Rohwedder
Reviewed by:	Bryan Robinson
Status:	Final Report
Filed as:	QFC WHIMP Shadforths Springfield Rise Village 6 Detention Basin Feb 2017.doc

The contents of this report and its appendices may not be used in any form by any party other than the Client and this project specifically. The reproduction, adaptation, use or communication of the information contained within this report may not be used without the written permission of Queensland Fauna Consultancy Pty Ltd. Neither the author/s nor the company (QFC Pty Ltd) accepts any liability or responsibility for the unauthorised use of any part of this document.

---

## Contents

<b>1. Introduction .....</b>	<b>4</b>
1.1 Project Background .....	4
1.2 Project Location and Site Description .....	4
1.3 Current Permits and Authorities .....	6
<b>2. Mitigation Strategies .....</b>	<b>7</b>
2.1 Fauna Spotter .....	7
2.2 Clearing Methodologies .....	7
2.3 Fauna Fencing.....	7
2.4 Felling Procedures .....	8
2.5 Macropods.....	8
2.6 Aquatic Fauna.....	8
2.7 General Terrestrial and Arboreal Fauna.....	9
2.8 EVNT Fauna .....	9
<b>3. Wildlife Capture &amp; Removal Plan .....</b>	<b>12</b>
<b>4. Wildlife Contingency Plan .....</b>	<b>17</b>
4.1 Basic Wildlife Care .....	17
4.2 First Aid.....	20
4.3 Euthanasia .....	21
<b>5. Wildlife Storage &amp; Housing Plan.....</b>	<b>22</b>
<b>6. Wildlife Release &amp; Disposal Plan .....</b>	<b>24</b>
<b>7. Post Works Impact Minimisation .....</b>	<b>25</b>
<b>8. Assessment, Conclusion and Fauna Management Recommendations .....</b>	<b>26</b>
<b>9. References.....</b>	<b>27</b>
<b>10. Appendix A: Intended Stages of Clearing .....</b>	<b>28</b>
<b>11. Appendix B: Intended Release Site for Wildlife.....</b>	<b>29</b>



## 1. Introduction

### 1.1 Project Background

Queensland Fauna Consultancy Pty Ltd has been engaged by Shadforth's Civil Contractors to prepare a Fauna Spotter Catcher Wildlife and Habitat Impact Mitigation Plan for Village 6 Detention Basin as part of the Springfield Rise Project, Spring Mountain, Queensland.

The objective of this report is to summarise the existing fauna values presented in the Fauna Spotter Catcher Pre-clearance Survey and Wildlife Protection and Management Plan (WPMP) and assign mitigatory strategies applicable to probable species likely to be encountered during the clearing of identified habitats throughout or within specific localities of the site. Fauna species both common and of elevated conservation value have been considered within the parameters of onsite investigations and, where provided to QFC, include review of current fauna and floristic reports that may influence the assemblages expected to utilise the microhabitats evident within the site.

This review encompasses species identified under the provisions of the Commonwealth *Environment Protection and Biodiversity Conservation Act 1999* and the Queensland *Nature Conservation Act 1992*. Further consideration is given, where applicable, to species of iconic, cultural and/or regional significance identified under commonwealth, state or local planning instruments aimed at the persistence of biodiversity values within the area.

### 1.2 Project Location and Site Description

The Village 6 Detention Basin is located in a central portion of the Springfield Rise precinct, north west of the Village 6 development site, and adjacent to the existing Tea Trees Estate. Existing features exhibit primarily a woodland vegetative complex on sloping terrain that displays ephemeral drainage features. Dominant trees species across a number of vegetation types include *Eucalyptus siderophloia*, *Corymbia intermedia* and *Lophostemon suaveolens*.





### 1.3 Current Permits and Authorities

All activities conducted during the site investigations were implemented under the provisions of a number of permits issued to Queensland Fauna Consultancy Pty Ltd by the Department of Environment and Heritage Protection (DEHP) formerly the Department of Environment and Resource Management and the Department of Employment, Economic Development and Innovation (DEEDI). These permits and additional authorities are listed in *Table 1*.

**Table 1: Current Permits and authorities issued to QFC**

Permit/Authorisation	Permit Number	Expiry Date
Damage Mitigation Permit	WIMP17840916	5 <sup>th</sup> December 2019
Rehabilitation Permit	WIRP15052614	10 <sup>th</sup> September 2017
Scientific User Registration	Registration Number 589	27 <sup>th</sup> February 2019
Animal Ethics	CA 2016/01/939	27 <sup>th</sup> February 2019

These permits and approvals enable QFC to conduct the investigation, observation and relocation of protected animals exposed to disturbance due to infrastructure expansion resulting in the destruction of natural and artificial habitats.

---

## 2. Mitigation Strategies

### 2.1 Fauna Spotter

It is advised that all identified fauna habitats onsite be inspected by a licensed Fauna Spotter prior to vegetation clearing, and all vegetation removal activities be supervised during the clearing process.

### 2.2 Clearing Methodologies

In accordance to the *Nature Conservation (Koala) Conservation Plan 2006 and Management Program 2006-2016* the following sequential clearing conditions are required to be adhered to:

- Clearing of trees is carried out in a way that ensures koalas living in or near the area being cleared (the clearing site) have enough time to move out of the clearing site without human intervention, including in particular, for a clearing site with an area of more than 6ha, by:
  - Carrying out the clearing in stages; and
  - Ensuring not more than the following is cleared in any one stage:
    - for a clearing site with an area of 6 ha or less—50 percent of the site's area;
    - for a clearing site with an area of more than 6ha—3ha or 3 percent of the site's area, whichever is the greater; and
  - Ensuring that between each stage there is at least one period of 12 hours that starts at 6 p.m. on a day and ends at 6 a.m. on the following day, during which no trees are cleared on the site;

In addition to these measures it is recommended that clearing activities be undertaken in a directional manner specified by the fauna spotter/catcher. This is done so as to reduce the likelihood of negative interactions between fauna and potential hazards e.g. roads and traffic, prevent isolation of fauna through habitat fragmentation, and to ensure that natural dispersal of wildlife away from clearing activities is not impeded.

Saunders Havill Group has proposed a plan detailing the direction and clearing locations within the Springfield Rise – Village 6 Detention Basin, Site Based Management Plan (Refer to Appendix A). This involves directional clearing towards the Mountain Creek Corridor to the west and south toward the Spring Mountain Offset zone, both of which have been earmarked as safe haven zones for fauna movement and connectivity (Saunders Havill Group, 2016). This approach is supported by QFC as the most applicable response to managing highly mobile fauna.

### 2.3 Fauna Fencing

Temporary fencing has already been installed and will aid in minimizing the movement of large fauna including highly mobile macropods into the existing Tea Trees Estate. The addition of further fauna fencing may be required if site conditions change and fauna considerations are presented by the fauna spotter catcher.



---

## 2.4 Felling Procedures

Trees identified as having potential fauna values (such as hollows, arboreal termitaria and exfoliating bark) will be clearly identified and subsequently marked for supervision during felling and inspected once felled. Efforts will be made to determine potentially occupant species by way of investigations for indicative signs (scats, scratchings and tracks) on the day(s) of clearing. Where no signs are found or potentially occupant species are undeterminable, machinery operators will be instructed to fell trees in a manner directed at minimising the potential risk of injury to fauna.

All identified microhabitats will be inspected via ground based observation and the direction of felling will be determined considering the safety of personnel, machinery and potentially occupant fauna. Felling procedures will see implementation of a soft felling technique specifically constructed by QFC to achieve minimal deceleration and impact upon felling. This will be achieved under direction of the Fauna Spotter present directly communicating with the plant operator(s).

## 2.5 Macropods

Red-necked Wallaby *Macropus rufogriseus* and Eastern grey kangaroos *Macropus giganteus* have previously been observed on adjacent sites and other signs including macropod scat and footprints have been located throughout the clearing precinct, as well as in areas adjacent to site.

The area of proposed clearing activities exhibits direct connectivity to notable habitat values along the eastern border, and are separated from similar values to the south by a narrow tract of clearing that can be successfully traversed by large mobile species. Therefore if clearing commences in a directional and incremental fashion any macropods potentially encountered on site may move on of their own volition. In this event it is recommended that clearing proceed as already recommended with continual reassessment by the onsite fauna spotters.

## 2.6 Aquatic Fauna

It is not envisaged that aquatic dewatering activities will be required within the proposed clearing area; however pooled water and drainage features (if present) will be inspected during terrestrial load reduction activities ahead of the clearing front. The following recommendations are made to mitigate impacts to potentially occupant fauna:

- Inspection of banks, peripheral vegetation and other immediate terrestrial microhabitats;
- Identification of potential fauna values including: logs, rocks, artificial structures, discarded rubbish and burrows;
- Targeted searched for frog egg deposition sites on debris, bank edges, water surface and vegetation.

---

## 2.7 General Terrestrial and Arboreal Fauna

Overall the site contains medium value refugial opportunities for arboreal and terrestrial fauna species. The species expected within the site are likely to primarily reflect common fauna assemblages for the region however provisions are proposed directly for common fauna and species of conservation significance.

It is advised that all identified fauna habitats onsite be inspected by a DEHP approved Fauna Spotter prior to vegetation clearing and all vegetation removal activities be supervised during the clearing process. Terrestrial load reduction activities will be conducted ahead of the clearing front where possible. Fauna captured will be relocated to adjacent habitat consistent with the life history requirements of the species requiring translocation.

## 2.8 EVNT Fauna

It is not envisaged that any species, listed under the provisions of the *Environment Protection and Biodiversity Conservation Act 1999* or the *Nature Conservation Act 1992*, other than those listed in the WPMP, will require specific management during vegetation clearing activities.

However, specific management for those identified EVNT species will include targeted investigations immediately prior to vegetation removal activities on each day of clearing and subsequently whilst clearing takes place. Preliminary investigations will be supported by additional monitoring applied during clearing activities with a designated fauna spotter operating with each machine actively involved in vegetation or identified habitat disturbance. These should include the following:

### Koala:

As favoured Koala food trees on site exceed a diameter of 100mm at 1.3 metres from the ground, requirements under the Koala Plan's 'Koala Habitat Area' provisions trigger the need for inspection and monitoring during vegetation clearing by a qualified Fauna Spotter.

Historically known to occur within the area the Koala will feature highly in daily search efforts with a dedicated and detailed methodology employed as follows:

- Pre clearing (preliminary) investigations to be conducted specifically for Koala detection by one experienced fauna spotter a minimum half hour prior to works each day. The investigation will embrace all designated clearing zones identified for that day inclusive of a 25 metre buffer around that zone;
- Once clearing commences a fauna spotter will accompany each machine providing continuous verification of habitat values and potential identification of undetected koalas ahead of operating plant. This will also account for potentially transient Koalas that may enter the site after preliminary investigations are complete.



---

Direct observational methodology will include the following components

- Use of binoculars to inspect the crown, forks and trunk of trees for individuals currently occupying the site;
- 'Drip zone' searches at the base of known food trees for the presence of scats to a radius equal to that of the crown of individual trees;
- Inspection of trunks for scratchings indicative of use by Koalas;
- Repeat observations made of single trees from numerous angles at repeated times throughout the clearing activities by the assigned fauna spotter.

In the event a Koala is detected, the Fauna Spotter will determine the appropriate course of action with exclusion zones implemented and alterations to the clearing plan discussed with the Site Supervisor. Once defined, these directions will be communicated to the plant operators and clearing will proceed in accordance with the recommendations made.

Changes to Koala management strategies highlighted in the *Nature Conservation (Koala) Conservation Plan 2006 and Management Program 2006-2016* have resulted in particular conditions placed on vegetation clearance involving the removal of Koala food trees. These provisions entail an increased responsibility by developers and land clearance operators alike to ensure the welfare of potentially present Koalas in areas identified as having significance for the persistence of this species.

Where significance under planning instruments is assigned provisions may include the restriction of all clearance that directly interferes with any tree a Koala is residing in or surrounding trees that, when felled, may impact on the crown of the host tree. Koalas are to leave via their own volition through a corridor designated by the Fauna Spotter to the closest remaining suitable habitat.

Throughout this time the Koala may not be interfered with by any means unless special dispensation has been sought through the appropriate government body or where the Koala is evidently in a state of compromised health. Only when Koalas have vacated a tree can clearance operations include the identified host tree and surrounding vegetation which composes the established exclusion zone. Recommendations made by the Fauna Spotter on site will embrace these provisions.

#### Grey-headed Flying Fox:

Although no Flying Fox camps or roosts were noted during the site survey, the transient nature of this species and the abundance of available feeding resources would see probability for the species to intermittently utilise the site.

The following recommendations are made for management of potentially occurring Grey-headed Flying Fox:

- Daily Inspection of trees assigned for removal be conducted to detect potential roosting Flying Foxes;
- Trees found to contain roosting Flying Foxes to be left standing and re assessed at the end of each days clearing. Being a transient species, the disturbance associated by the surrounding clearing is likely to see individuals fly off via its own volition come nightfall and not return the following morning, thus negating the need for direct disturbance.

---

Powerful Owl:

The site contains hollowing bearing trees with the potential to support nesting localities for the Powerful Owl. Diurnal roosting opportunities are afforded however these are considered only moderately favourable. Feeding resources would be available as highly targeted species such as glider and possum species are common throughout the region.

The following recommendations are made for management of potentially occurring Powerful Owl;

- Inspection daily of trees assigned for removal in areas of likely occurrence to detect potentially roosting birds;
- Identification of hollows exhibiting suitable dimensions for use as a nesting resource;
- Ground searches for casts and faecal accumulates indicative of the presence of Powerful Owl roosting and nesting sites;
- Implementation of a soft felling technique where trees are determined to have potential for occupancy.

Spotted-tail Quoll:

Although no dens or further evidence of Spotted-tail Quoll activity was detected during the survey, the species is known to occur historically in low densities in proximity to the site. Geomorphic structure and topography are considered favourable resulting in the following recommendations for further mitigation during the clearing activity:

- Inspection daily of identified geomorphic structure such as large boulders and rock accumulates, large hollow ground logs and log stock piles;
- Monitored dismantling of identified microhabitats by fauna spotters with machinery assistance.

Greater Glider:

The site contains hollow-bearing trees with the potential to support den localities for the Greater Glider. Suitable feeding resources are highly available given the availability of *Eucalyptus* leaves; on which the Greater Glider almost exclusively feeds on. The following recommendations are made for management of potentially occurring Greater Glider;

- Basal and drip zone searches for scats indicative of the presence of Greater Glider;
- Inspection daily of trees assigned for removal in areas of likely occurrence to detect Great Glider;
- Implementation of a soft felling technique where trees are determined to have potential for occupancy.



### **3. Wildlife Capture & Removal Plan**

Relocation of native fauna is a strategy that may be required during the course of developmental works to up-hold the project's required nature conservation, animal welfare and human safety objectives.

In all circumstance where native fauna are required to be relocated it must be done so, or under the direct supervision of, a suitably licensed fauna spotter/catcher. A summary of the fauna capture, handling and relocations strategies to be implemented by the fauna spotter/catcher for fauna groups deemed likely, or possible, to occur on site are presented in *Table 2*.

**Table 2: Fauna capture, handling and relocation strategy table**

Animal Group	Capture and handling	Relocation
<b>Lizards</b> <b>Geckoes</b> <b>Dragons</b> <b>Monitors</b>	<ul style="list-style-type: none"> <li>• Place one hand behind the head at the base of the quadrates and the other at the base of the tail behind the hind limbs;</li> <li>• Be cautious when handling smaller skinks and legless lizards as they may discard their tail;</li> <li>• Lizards and geckoes can be placed inside suitably sized calico bags</li> <li>• In the case of large monitor lizards keep the animal's ventral surface directly away from the body with the tail between the upper arm and torso.</li> <li>• Dragons and small monitors can be placed in suitably sized calico bags. Larger monitors to be placed in suitably sized crate</li> </ul>	<ul style="list-style-type: none"> <li>• Place the lizard head first into a suitable holding crate for later release. <ul style="list-style-type: none"> <li>○ Dragons &amp; monitors– release up trees or into heavy vegetation;</li> <li>○ Water dragons – in the vicinity of riparian areas;</li> <li>○ Skinks, Geckoes, Legless lizards – around creek margins.</li> </ul> </li> </ul>
<b>Snakes</b>	<ul style="list-style-type: none"> <li>• Due to their mobile nature, large snakes generally do not require to be handled or relocated, with the exception of slow moving species (i.e. pythons) or smaller species;</li> <li>• Snakes should be identified and only moved if competent and safe to do so (see SOP006 Handling Venomous Snakes Procedure);</li> <li>• Do not attempt to catch a snake if you're not competent;</li> <li>• Injured snakes should be handled with suitable equipment.</li> </ul>	<ul style="list-style-type: none"> <li>• Release in suitable habitat e.g. along creek lines for python and tree snakes</li> <li>• If feasible take them well away from clearance site to a suitable release location</li> <li>• Release discreetly away from high density suburban areas</li> </ul>
<b>Small Mammals</b>	<ul style="list-style-type: none"> <li>• Place a gloved hand around the whole animal in the case of small mammals (melomys or rats),</li> <li>• Do not handle rodents by the tail as this will cause damage to the tail sheath</li> <li>• Place the animal in calico bag in a cool place for later relocation.</li> <li>• Minimise holding time to avoid animal gnawing through bags and escaping</li> </ul>	<ul style="list-style-type: none"> <li>• Release animal into area suitable to its habitat requirements. Ensure plenty of cover is available.</li> </ul>



Animal Group	Capture and handling	Relocation
<p><b>Glider Family</b></p>	<ul style="list-style-type: none"> <li>• Place gloved hands around the animal at initial capture;</li> <li>• Place the glider(s) into a calico bag or suitable animal crate ensuring family groups are kept together for all inclusive release;</li> <li>• Place in a cool dry area during the day.</li> <li>• When using calico bags ensure the bag is hung and well ventilated</li> <li>• Where possible contain gliders within hollow by plugging openings with a towel or calico bag</li> </ul>	<ul style="list-style-type: none"> <li>• Release glider into habitat with natural hollows and canopy cover;</li> <li>• When releasing a family group with more than one furred young (being carried on the back) either:               <ul style="list-style-type: none"> <li>○ Divide young between parents as a mother is unlikely to carry more than one young,</li> <li>○ Place young in elevated hollow with parents and allow them to move away in their own time.</li> </ul> </li> <li>• Place animal in bag at the base of the selected tree, opening the bag wide and allowing the animal to leave the bag when it is ready.</li> <li>• Relocate hollow (with gliders inside) to suitable habitat and cover lightly with foliage so that the gliders can move away of their own accord and are protected from predators.</li> </ul>
<p><b>Amphibians</b></p>	<ul style="list-style-type: none"> <li>• Amphibians should be handled only when necessary and handling times should be kept to a minimum to help prevent:               <ul style="list-style-type: none"> <li>○ Removal of the protective mucous layer covering the skin of amphibians;</li> <li>○ To prevent handling stress induced by changes in their body temperature;</li> <li>○ Risk of spreading pathogens and parasites.</li> </ul> </li> <li>• Amphibians from different sites need to be kept isolated from each other, and need to be kept in different containers or bags;</li> <li>• Any dead or sick amphibians need to be quarantined from other amphibians.</li> </ul> <p>Amphibians can be handled utilising one of the following methodologies:</p> <ul style="list-style-type: none"> <li>• <b>Bare handed</b> – ensure hands are sterilized before handling and free from lotions, sunscreen etc</li> <li>• <b>Gloves</b> – disposable gloves desirable or disinfect gloves between handling different animals;</li> <li>• <b>Plastic bags</b> – Single use lightweight plastic bags can be used to pick up and handle frogs; again plastic bags should be disposed of before handling amphibians from a different site.</li> <li>• All staff should be knowledgeable and familiar with the <i>Interim Hygiene Protocol for Handling Amphibians – Technical Manual (DEHP)</i></li> </ul>	<ul style="list-style-type: none"> <li>• Always ensure that amphibians are kept moist until release. This can include storing in a designated container with moist soil or toweling or in a wet calico bag;</li> <li>• Release into suitable adjacent vegetation that is typical of the species requirements;</li> <li>• Suitable release locations include riparian vegetation, low-lying wetlands, alongside creek lines, hollow logs, dams and ponds;</li> <li>• Amphibians from different sites need to be released in separate locations;</li> <li>• Disinfection procedures in relation to amphibians need to be followed.</li> </ul>

Animal Group	Capture and handling	Relocation
<b>Macropods</b>	<ul style="list-style-type: none"> <li>• Capture and restraint of macropods carries a high risk of injury and fatal hyperthermia/myopathy syndrome, and must not be performed by inexperienced personnel, or without appropriate equipment and sedation.</li> <li>• Capture and restraint of healthy macropods (other than pouch young) must be performed using sedation or anaesthesia due to the high risk of developmental myopathy, and other capture and restraint-associated conditions. Sedative and anaesthetic drugs may only be used under direct supervision of a registered veterinarian, or by appropriately licensed persons (Hanger &amp; Nottidge, 2009).</li> </ul>	<ul style="list-style-type: none"> <li>• Release animal into suitable to its habitat requirements. Ensure plenty of cover is available.</li> <li>• Macropods are to be released within the range of normal movement from their place of origin. E.g. a Kangaroo can be released within 100 km of its origin, based on its capacity to travel long distances.</li> <li>• Monitor animals to ensure adequate recovery if sedated.</li> </ul>
<b>Microbats</b>	<ul style="list-style-type: none"> <li>• Only vaccinated persons are to handle bats</li> <li>• If possible plug the hollow opening with a bag or towel and ask the operator to cut the hollow from the tree;</li> <li>• Always wear gloves when handling bats.</li> <li>• If not contained within a hollow, place bats inside a calico bag and hang upright in a cool place</li> </ul>	<ul style="list-style-type: none"> <li>• Relocate hollow (with bats inside) to suitable habitat and cover lightly with foliage so that the bats can move away of their own accord and are protected from predators.</li> <li>• Bats not contained within a hollow should be released as late as possible at the end of the day.</li> </ul>
<b>Possums</b>	<ul style="list-style-type: none"> <li>• Use thick elbow length gloves when handling possums;</li> <li>• Try to grip the animal behind the head near the shoulder blades and around the tail so that you have control of the animal;</li> <li>• Keep fingers away from the mouth of the animal;</li> <li>• Keep the animal's body facing away at all times;</li> <li>• Transfer into a thick calico bag and then into a kitty crate. Place in a safe and shady place until you can relocate the animal.</li> </ul>	<ul style="list-style-type: none"> <li>• Release the possum into habitat with adequate hollows and cover;</li> <li>• Place animal in bag at the base of a select tree, opening the bag and allow the animal to leave the bag when it is ready;</li> <li>• When releasing a Ringtail Possum mother with more than one furred young (being carried on her back) it is unlikely that she will carry both young if highly stressed;             <ul style="list-style-type: none"> <li>○ Choose a smaller shrubby tree with vines or heavy foliage (so the adult can construct a drey easily)</li> <li>○ Watch the adult ascend the tree, it is possible she will only carry one young and so any additional young may be pushed from her back</li> <li>○ It may be necessary to take one or more of the young to a wildlife carer</li> <li>○ If possible place mother and young in a suspended hollow, cover lightly with foliage and allow the animals to move on their own accord. This way the mother can ferry young one at a time to a more suitable location.</li> </ul> </li> </ul>



Animal Group	Capture and handling	Relocation
<b>Birds</b>	<ul style="list-style-type: none"> <li>• Use gloves when handling larger birds</li> <li>• Use a towel to cover the bird and simultaneously restrain the bird and transfer into calico bag</li> <li>• With larger parrots and raptors, restrain head and legs and transfer into a kitty crate</li> <li>• Wrap chicks loosely in a towel and transfer to kitty crate, keep in a warm location.</li> </ul>	<ul style="list-style-type: none"> <li>• Relocate adult birds in suitable habitat</li> <li>• Chicks should be referred to wildlife carer</li> </ul>
<b>Koalas</b>	<p>Movement of Koalas is heavily legislated in South East Queensland. Koalas are not to be captured or relocated without the prior consent of Department Environment and Natural Resource Management (DERM). Koalas should be left to move away of their own volition and trees are not to be felled while a Koala remains in occupancy. See SOP003 Koala Management Procedure for further information.</p>	

## 4. Wildlife Contingency Plan

In the event sick, injured or orphaned protected animals are encountered during the course of the project they shall be administered to in accordance with the *Code of Practice Care of Sick, Injured or Orphaned Protected Animals in Queensland* under the *Nature Conservation Act 1992*.

The stages in which injuries or illness are described under the code are as follows:

**Critical:** Injuries or illnesses that are life-threatening; for example, an animal that has been struck by a car and has serious head injuries.

**Serious:** Injuries or illnesses that might reasonably be expected to cause moderate pain (but are not immediately life-threatening), and the animal is not showing obvious signs of distress or pain, or significantly reduced mental activity; for example an animal with a closed fracture but no other apparent injuries and that is alert and responsive.

**Mild:** The injuries or illness of an animal appear to cause little discomfort, pain or function loss and are not life-threatening (even without immediate vet treatment); for example superficial cuts, superficial bruising or orphaned animals suffering from mild dehydration.

### 4.1 Basic Wildlife Care

If wildlife requiring care are encountered by the fauna spotter/catcher they will be attended to in the manner set out by the guidelines provided in *Table 4*. Supplementary advice will be sought from a wildlife carer and/or veterinarian where required. QFC have previously utilised experienced local carer groups and vets. These are listed in *Table 3*.

**Table 3: List of Local Vets & Wildlife Carer Groups**

<b>Vets</b>			
<b>Name</b>	<b>Location</b>	<b>Contact Number</b>	<b>Comments</b>
RSPCA Wildlife Hospital	139 Wacol Station Road, Wacol	07 3426 9999	24 Hours/7days
<b>Carers</b>			
<b>Name</b>	<b>Location</b>	<b>Contact Number</b>	<b>Comments</b>
RSPCA Wildlife Hospital	139 Wacol Station Road, Wacol	07 3426 9999	24 Hours/7days
Ipswich Koala Protection Society	Ipswich	Ruth: 07 5464 6274 / 0419 760 127 Helen: 07 3282 5035 / 0417 604 761	Specialize in koalas however rescue all wildlife



**Table 4: Basic Wildlife Care**

<b>Birds</b>	<b>Reptiles &amp; Amphibians</b>	<b>Mammals</b>
<p><b>Egg</b></p> <p>Viable eggs must be kept warm until transferred to a suitable wildlife carer. It is necessary that the orientation of the eggs be maintained as fixed embryos may be lost. Keep wrapped in a pouch and on a heat source (where available). An ideal temperature is between 25-27° (DEHP 2013); where possible attempt to identify the species so the carer can be informed as the management of eggs can vary in accordance with species and stage of development.</p>	<p><b>Egg</b></p> <p>Viable eggs must be kept warm and stable until transferred to a wildlife carer. It is necessary that the orientation of the eggs be maintained as fixed embryos may be lost. Keep wrapped in pouch or towel and place into an animal crate in a safe location.</p>	<p><b>Neonate</b></p> <p>Unfurred animals need to be kept warm until transferred to a carer. Place into a pouch and onto a heat pad. Ideal temperature is between 31-34°. 25-27° is appropriate in most other cases (DEHP 2013). Regularly check the animal to ensure it is not overheating by observing for obvious signs of distress (i.e. panting, very warm to the touch, red blotched skin). Adjust the temperature where required. Seek further advice from the carer if you are unsure.</p>
<p><b>Chick</b></p> <p>Make sure the animal is correctly identified as different species often have very different requirements. Place chicks into a pouch/towel onto a heat source maintained around 31-34° (only if they have not fledged) and keep in an animal crate until transferred to a carer.</p>	<p><b>Juvenile</b></p> <p>Place animals in a suitable lined crate and keep covered in a dark quiet place. Refer to the wildlife contact list in your QFC Folder for a carer who specialises in reptiles.</p>	<p><b>Juvenile</b></p> <p>Place into a lined crate and keep covered in a dark and quiet location.</p>
<p><b>Adult</b></p> <p>Keep adult birds in a lined animal crate or cage and covered in a quiet area.</p>	<p><b>Adult</b></p> <p>Place animals in a suitable lined crate and keep covered in a dark quiet place. Refer to the wildlife contact list in your QFC Folder for a carer who specialises in reptiles.</p>	<p><b>Adult</b></p> <p>Place into a lined crate and keep covered in a dark and quiet location.</p>
<p><b>Feeding</b></p> <p>Providing food and water is generally not required during short periods (2-3 hrs) though this should be reconsidered if animals need to be held longer. Consult the vet and/or carer for further advice on how to proceed.</p>	<p><b>Feeding</b></p> <p>Newly hatched reptiles may require feeding if kept overnight. Consult with QFC for further advice. Snakes and turtles will not require feeding but water should be made available.</p>	<p><b>Feeding</b></p> <p>Providing food and water is generally not required during short periods (2-3 hrs) though this should be reconsidered if animals need to be held longer. Consult the carer for further advice on how to proceed.</p>

## 4.2 First Aid

Animals suffering from serious injuries or illness encountered on the project should be passed on to veterinary care as soon as possible. In the interim a licensed fauna spotter/catcher can provide first aid for the animal and organise suitable transportation.

If a seriously sick or injured animal is encountered the fauna spotter/catcher should:

1. Keep the animal calm by placing into an animal crate and keeping it covered in a dark and quiet location. Isolate any nearby threats such as domestic animals or predators.
2. Quickly and thoroughly inspect the animal for trauma. If the injuries are not serious enough to require euthanasia administer the basic first aid as a minimum (but only if capable to do so)

Representative first aid that may be administered by a fauna spotter/catcher is provided in *Table 5*.

**Table 5: Wildlife First Aid**

Ailment	First Aid
Bleeding	Using material that is clean and sanitary, apply direct pressure to the affected area. Bandages can be used to hold material in place until vet treatment can be sought. Veterinarian treatment should be sought for further assistance as soon as possible.
Broken limbs	House the animal in a suitably sized animal crate with towels under the animal for comfort. Keep the crate covered and in a quiet location. Proceed to a veterinarian for further assistance as soon as possible.
Injured tails	House the animal in a suitably sized animal crate with towels under the animal for comfort. Keep the crate covered and in a quiet location. Proceed to a veterinarian for further assistance as soon as possible.
Concussions	House the animal in a suitably sized animal crate with towels under the animal for comfort. Keep the crate covered and in a quiet location. Proceed to a veterinarian for further assistance as soon as possible.

---

### 4.3 Euthanasia

Section 12 of the code details how to determine when euthanasia is required and how to euthanise animals ethically. The following standards as listed under the code are to be followed when assessing whether euthanasia is required:

- The euthanasia of wildlife where required is to be provided for by all wildlife rehabilitators;
- Euthanasia without exception is to be carried out when:
  - Significant pain or suffering is to be alleviated where it is not able to be managed by a vet;
  - Further treatment is **not** practical or recovery is **not** expected in a way in which the animal can be successfully rehabilitated back to the wild;
  - Resources are not available to provide appropriate care or an acceptable quality of life throughout the likely rehabilitation period.
- Animals that are suffering and have a poor prognosis for survival must be euthanised rather than left to die from the injury or illness. Failure to undertake appropriate action is a breach of the *Animal Care and Protection Act 2001*.
- Unless permission has been granted by the Department of Environment and Heritage Protection for the animal to enter the Queensland Species Management Plan (QSMP) or otherwise advised by the DEHP Wildlife Management Director, animals must be euthanised when:
  - An orphaned animal is not viable or likely to be rehabilitated;
  - No suitable release locations are available;
  - The ability for an animal to reproduce is lost due to an injury, disease or surgical procedure;
  - The ability to move freely or normally (i.e. run, climb, crawl, hop, fly or swim) is permanently impaired. Examples are: a missing or impaired limb, wing, foot or tail that would significantly impair the animal's ability to survive in the wild;
  - The ability to sense environment (i.e. see, smell, feel, taste or hear) is permanently impaired. For example: missing or injured organ such as an eye, ear or nose that would significantly impair the animal's ability to survive in the wild;
  - The ability to catch, find or handle food is permanently impaired;
  - Its advanced age renders it unlikely to survive in the wild.



---

## 5. Wildlife Storage & Housing Plan

For wildlife requiring storage, temporary housing and transportation to release sites and/or to a wildlife carer or veterinarian, guidelines set out in the Code of Practice and QFC's Animal Ethics Permit will be followed.

Dependent on the species of animal and condition of the animal, temporary storage and housing of animals will be as follows:

**Calico bags:** Calico bags will be used to temporarily house fauna such as snakes, lizards and small mammals (including microbats), Bags will range in size from 200mm x 200mm to 600mm x 1800mm. Bag selection will vary according to the size of animals to be placed in them. In the case of snakes a "hoop bag" may be used to facilitate capture. The hoop is approximately 500mm in diameter attached to a handle. The bag is placed around the hoop ensuring a greater area in which to pass the snake through into the bag.

**Plastic holding tubs/containers/animal crate:** Plastic holding tubs/containers/crates will be used to temporarily house fauna such as snakes, lizards, frogs, small mammals and birds (Plastic holding tubs/containers/crates will range in size from 150mm x 150mm x 120mm to 500mm x 400mm x

400mm. Plastic holding tubs/containers/crates selection will vary according to the size and number of animals to be placed in them.

In addition to this, material is used to line the tub/crate to ensure the animals won't lose its footing. This may include folded towels on the bottom of the crate or a fitted pad. These items are washed between each use to reduce the spread of disease/parasites.

Section 9 of the Code relates to how transportation of wildlife should be undertaken. The following will be adhered to when transporting wildlife to the vet and/or carer:

- Additional pain or distress of the animal is to be avoided;
- Wildlife should only be transported when necessary;
- Transport containers must be appropriate for the species (size, strength and behaviour of species being moved);
- Transport containers must be designed and maintained in a way as to:
  - Prevent injury;
  - Prevent escape;
  - Prevent rolling/tipping during transit;
  - Prevent damage to plumage (feathers);
  - Be hygienic;
  - Minimise stress and
  - Be suitably ventilated.

- Non-compatible species must not be transported in a manner which allows for visual or physical contact;
- Containers must be secured to prevent movement and provide protection from direct sunlight, wind and rain;

Venomous, dangerous or potentially disease transmitting animals must be clearly marked with warning labels (i.e. Caution –‘venomous snake’ or ‘live bat’) and be locked and secured.

## 6. Wildlife Release & Disposal Plan

Spring Mountain Forest Park lies to the south of Village 8 and contains similar habitat types suitable for species likely to be encountered when clearing.

With the exception of highly mobile species such as birds and macropods where natural relocation may occur, it will be necessary for the fauna spotter/catcher to translocate the majority of fauna found into suitable habitat within these areas. A map of the intended release site can be viewed in Appendix B

In regard to all fauna capture and disposal activities conducted on the project the following records will be made:

- a. species;
- b. identification name or number;
- c. sex (M, F, or unknown);
- d. approximate age or age class (neonate, juvenile, sub-adult, adult);
- e. time and date of capture;
- f. method of capture;
- g. exact point of capture (GPS point);
- h. state of health;
- i. incidents associated with capture likely to affect the animal;
- j. veterinary intervention or treatments;
- k. time held in captivity;
- l. disposal (euthanasia, re-release, translocation etc);
- m. date and time of disposal;
- n. details of disposal (if released, exact point of release GPS);
- o. for released animals: distance in metres from point of capture to point of release.



## **7. Post Works Impact Minimisation**

As the project area will be cleared of all vegetation, post works impact monitoring and/or impact minimisation is deemed not necessary. It is unlikely the vast majority of wildlife will return to the area as all habitat and foraging resources will be removed and habitat connectivity is also not present.

In the event that fauna is found on site post-works, it is recommended personnel contact QFC and a licensed and experienced wildlife consultant can be dispatched to remove and relocate the animal should it be necessary. QFC wildlife consultants are available 24/7 for fauna related call-outs in relation to this project.

It is recommended that if any fauna, such as Kangaroos and Wallabies, are noted in the wider area and appear distressed post-works that QFC be contacted to further assess the situation.

## **8. Assessment, Conclusion and Fauna Management Recommendations**

A number of conclusions and recommendations are presented, with the specific intention of providing a comprehensive management structure to facilitate minimal impact to fauna during the clearing of vegetation and subsequent disturbance of habitats. The directives given by Fauna Spotter Catchers should embrace a “best practice” approach which includes implementation of proven specific management techniques for identified habitat types and compliance with legislation relevant to the activity.

Fauna management is presented here specific to EVNT fauna, general terrestrial and arboreal fauna and aquatic fauna. Although each is treated separately, overlap does occur within target techniques providing a comprehensive approach for target species of all conservation significance.

---

## 9. References

Anstis, M (2013) *Tadpoles and Frogs of Australia*, New Holland Publishers, Sydney.

Curtis, LK, Dennis, AJ, McDonald, KR, Kyne, PM & Debus, SJS (2012), *Queensland's Threatened Animals*, CSIRO Publishing, Victoria.

Department of Environment & Heritage Protection, *Interim Hygiene Protocol for Handling Amphibians*, Technical Manual

Hanger, J & Nottidge B (2009), *Draft Queensland Code of Practice for the Welfare of Wild Animals Affected by Land-Clearing and other Habitat Impacts and Wildlife Spotter/Catchers*, Australian Wildlife Hospital, Australia Zoo, Beerwah.

LandPartners (2016). *Springfield Rise at Spring Mountain Concept Master Plan*. Plan prepared for Lend Lease Communities Pty Ltd, January 2016.

Queensland Environmental Protection Agency and Queensland Parks and Wildlife Service (2006). *Nature Conservation (Koala) Conservation Plan 2006 and Management Plan 2006 – 2016*. Queensland Government – Environmental Protection Agency.

Queensland Fauna Consultancy (2017) *Fauna Spotter Catcher Pre-clearance and Survey and Wildlife Protection & Management Plan, Springfield Rise – Village 8, Spring Mountain, Queensland*, (QFC FHA WPMP Shadforths Springfield Rise Village 8 Feb 2017.doc).

Saunders Havill Group (2016) *Spring Mountain Site Based Management Plan – Area 6*, Report prepared for Lend Lease Communities, March 2016.

### References for nomenclature

Cogger, H. (2000) *Reptiles & Amphibians of Australia*. 6<sup>th</sup> edition, Sydney: Reed New Holland.

Leiper, G., Glazebrook, J., Cox, D. and Rathie, K. (2008) *Mangroves to Mountains: a Field Guide to the Native Plants of South-east Queensland*, Browns Plains: Logan River Branch Society for Growing Australian Plants.

Menkhorst, K. & Knight, F. (2011) *A Field Guide to the Mammals of Australia*, 3<sup>rd</sup> edition, South Melbourne: Oxford University Press.

Simpson, K. and Day, N. (2004) *Field Guide to the Birds of Australia*, Camberwell: Penguin Group Australia.

Strahan, R. (Ed) (1995) *The Mammals of Australia*. Sydney: New Holland Publishers.

Wilson, S. (2005) *A Field Guide to Reptiles of Queensland*. Sydney: New Holland Publishers.



## 10. Appendix A: Intended Stages of Clearing





## 11. Appendix B: Intended Release Site for Wildlife







February 2017

# Fauna Spotter Catcher Pre-clearance Survey and Wildlife Protection & Management Plan

Springfield Rise – Village 6 Detention Basin  
Spring Mountain, Queensland  
Report prepared for Shadforths Civil Contractors



Report prepared by  
QLD Fauna Consultancy Pty Ltd  
Phone: (07) 3376 9780  
Fax: (07) 3376 9740  
Email: [fauna@qfc.com.au](mailto:fauna@qfc.com.au)



Date:	28/02/17
Title:	Fauna Spotter Catcher Pre-clearance and Habitat Values Survey Springfield Rise – Village 6 Detention Basin, Spring Mountain, Queensland
Author/s:	Bryan Robinson, Jason Raguse
Reviewed by:	Bryan Robinson
Field personnel:	Jason Raguse
Status:	Final Report
Filed as:	QFC FHA Shadforths Springfield Rise Village 6 Detention Basin Feb 2017.doc

The contents of this report and its appendices may not be used in any form by any party other than the Client. The reproduction, adaptation, use or communication of the information contained within this report may not be used without the written permission of Queensland Fauna Consultancy Pty Ltd. Neither the author/s nor the company (QFC Pty Ltd) accepts any liability or responsibility for the unauthorised use of any part of this document.

---

## Contents

<b>1. Introduction .....</b>	<b>4</b>
1.1 Project Background .....	4
1.2 Project Location and Site Description .....	4
1.3 Current Permits and Authorities .....	6
<b>2. Methodology .....</b>	<b>7</b>
2.1 Specific methodology for Koalas <i>Phascolarctos cinereus</i> .....	7
<b>3. Findings .....</b>	<b>8</b>
3.1 Terrestrial Habitat Features .....	8
3.2 Arboreal Habitat Features .....	13
3.3 Aquatic Habitat Features .....	17
3.4 Endangered, Vulnerable and Near Threatened (EVNT) Species .....	18
<b>4. Fauna Impacts .....</b>	<b>20</b>
<b>5. Assessment and Conclusion .....</b>	<b>21</b>
<b>6. References .....</b>	<b>22</b>
<b>7. Appendix A: Koala Habitat Values .....</b>	<b>24</b>
<b>8. Appendix B: EPBC Act Protected Matters Report .....</b>	<b>25</b>
<b>9. Appendix C: Wildlife Online Extract .....</b>	<b>37</b>

## **1. Introduction**

### **1.1 Project Background**

Queensland Fauna Consultancy Pty Ltd has been engaged by Shadforth's Civil Contractors to conduct a Fauna Spotter Catcher Pre-clearance and Habitat Values Survey and present a subsequent report for the Village 6 Detention Basin of the Springfield Rise development proposed at Spring Mountain, Queensland. The site location with indicative site extent is presented in Map 1.

The objective of this report is to summarise the existing fauna values present and assign mitigatory strategies applicable to probable species likely to be encountered during the clearing of identified habitats throughout or within specific localities of the site. Fauna species both common and of elevated conservation value have been considered within the parameters of onsite investigations and, where provided to QFC, include review of current fauna and floristic reports that may influence the assemblages expected to utilise the micro habitats evident within the site.

This review encompasses species identified under the provisions of the Commonwealth *Environment Protection and Biodiversity Conservation Act 1999* and the Queensland *Nature Conservation Act 1992*. Further consideration is given, where applicable, to species of iconic, cultural and/or regional significance identified under commonwealth, state or local planning instruments aimed at the persistence of biodiversity values within the area.

### **1.2 Project Location and Site Description**

The Village 6 Detention Basin is located in a central portion of the Springfield Rise precinct, north west of the Village 6 development site, and adjacent to the existing Tea Trees Estate. Existing features exhibit primarily a woodland vegetative complex on sloping terrain that displays ephemeral drainage features. Dominant trees species across a number of vegetation types include *Eucalyptus siderophloia*, *Corymbia intermedia* and *Lophostemon suaveolens*.





**Map 1: Project Location**

(Image extracted from Springfield Rise – Village 6 Stages 3,4,5,6 and7, Existing Survey Plan, ARCADIS 23.09.16)

### 1.3 Current Permits and Authorities

All activities conducted during the site investigations were implemented under the provisions of a number of permits issued to Queensland Fauna Consultancy Pty Ltd by the Department of Environment and Heritage Protection (DEHP) formerly the Department of Environment and Resource Management and the Department of Employment, Economic Development and Innovation (DEEDI). These permits and additional authorities are listed in Table 1.

**Table 1: Current Permits and authorities issued to QFC**

Permit/Authorisation	Permit Number	Expiry Date
Damage Mitigation Permit	WIMP17840916	5 <sup>th</sup> December 2019
Rehabilitation Permit	WIRP15052614	10 <sup>th</sup> September 2017
Scientific Purposes Permit	WISP16935816	14 <sup>th</sup> February 2021
Scientific User Registration	Registration Number 589	27 <sup>th</sup> February 2019
Animal Ethics	CA 2016/01/939	27 <sup>th</sup> February 2019

These permits and approvals enable QFC to conduct the investigation, observation and relocation of protected animals exposed to disturbance due to infrastructure expansion resulting in the destruction of natural and artificial habitats.

---

## 2. Methodology

A site inspection was carried out on 28<sup>th</sup> February 2017 by Qld Fauna Consultancy. A standard set of observational techniques aimed at maximising the detection of fauna and the probable habitats they may occupy were employed to ascertain and identify the current fauna values throughout the project area. Where species of elevated conservation significance were foreseen as potentially present targeted searches were instigated to further evaluate individual species habitat.

Due to the habitat variability expressed across the development site the composition of investigations may include a range of features that entail specific components indicative of the presence of particular species or faunal groups. This may include, where evident, observation of activity or signs of both historical and current use.

These may include but are not limited to the following:

- Identification of terrestrial microhabitats such as ground hollows, rock, burrows, leaf litter, stands of heavy vegetation, fallen branches and bark exfoliations;
- Identification of arboreal micro habitats including basal, trunk and limb hollows, tree fissures, bark exfoliates and arboreal termitaria;
- Identification of constructed arboreal micro habitats including bird nests and Ringtail Possum dreys;
- Artificial habitats including but not limited to ornamental gardens, discarded rubbish, human dwellings and other infrastructure;
- Observation and investigation of aquatic habitats including dams, soaks, creeks, rivers and seasonally inundated vegetation communities. Artificial aquatic habitats may include constructed drains and culverts. Further components of interest include bank profiles and undercuts, submerged and/or exposed timber and rock, immediate aquatic and riparian vegetation, surfacing animals, nesting and/or feeding birds;
- Direct observation of active or exposed fauna within terrestrial, aquatic and arboreal habitats;
- Identification of scats, tracks and scratchings to determine fauna potentially present or to have historically utilised the site for either transient or longer term life history purposes.

### 2.1 Specific methodology for Koalas *Phascolarctos cinereus*

Due to specific requirements and the cryptic nature of the Koala the following techniques were employed to assist in ascertaining the current and historical presence/absence status of the species at the site:

- Use of binoculars to inspect the crown, forks and trunk of trees for individuals currently occupying the site;
- 'Drip zone' searches at the base of known food trees for the presence of scats to a radius equal to that of the crown of individual trees;
- Inspection of trunks for scratchings indicative of use by Koalas.



---

### 3. Findings

The findings endeavor to demarcate the existing habitat profiles and the features present into three distinct groups: terrestrial, arboreal and aquatic. All habitat features present onsite are noted, however it is probable additional features will be present with these being accounted for during the Fauna Spotter Catcher process to be applied to all vegetation clearing across the site.

#### 3.1 Terrestrial Habitat Features

The terrestrial fauna values of the site consist of a variety of different components and microhabitat features. These features include an understorey composed of a variety of different plant species, with a significant portion of site displaying dense cover provisioned by species such as Lantana *Lantana camara* (weed), Soap Tree *Alphitonia excelsa* and a variety of *Acacia* species (Figure 1 and Figure 2).

Leaf litter and bark exfoliations (Figure 3) are also a feature on site, being present in abundance and at variable depths, providing refugial opportunities and microhabitat connectivity that can be exploited by many different native terrestrial vertebrate and invertebrate species. The site is also exhibitivite of woody debris and hollow logs (Figure 4 and Figure 5).

Mammal assemblages may comprise both native and introduced species. Potential native mammals occurring on site include the Northern Brown Bandicoot *Isodon macrourus* which may be present in localities with significant vegetative ground cover. Small conical burrows indicative of this species were abundant throughout the site (Figure 6 and Figure 7).

In addition a number of earthen embankments, typically associated with the gullies that intersect the site, were located. These provide potential nesting localities for a number of native species including the Rainbow Bee-eater *Merops ornatus*, and the Striated Pardalote *Pardalotus striatus*, with inactive nest burrows of the latter being located in one area of the site (Figure 8).

These features collectively contribute to the potential presence of a wide variety of native fauna species utilising the area for refugial, foraging and other resources.

GPS coordinates for all indicative terrestrial habitat features are shown in Table 2. Localities for identified terrestrial habitat features are presented in Map 2.

A comprehensive list of fauna species recorded in the region can be viewed in Appendix C.

**Table 2: Localities for identified terrestrial habitat features**

Number	Habitat Feature	GPS Coordinates	
		Easting	Northing
1	Hollow log	490171	6937077
2	Striated Pardalote Nest (Inactive)	490072	6937031



Figure 1: Dense understorey composed of *Alphitonia excelsa*, *Lantana camara* and *Acacia spp.*



Figure 2: Dense understorey thicket of *Lantana camara*



Figure 3: Dense leaf litter



Figure 4: Woody debris



Figure 5: Hollow log



Figure 6: Bandicoot diggings



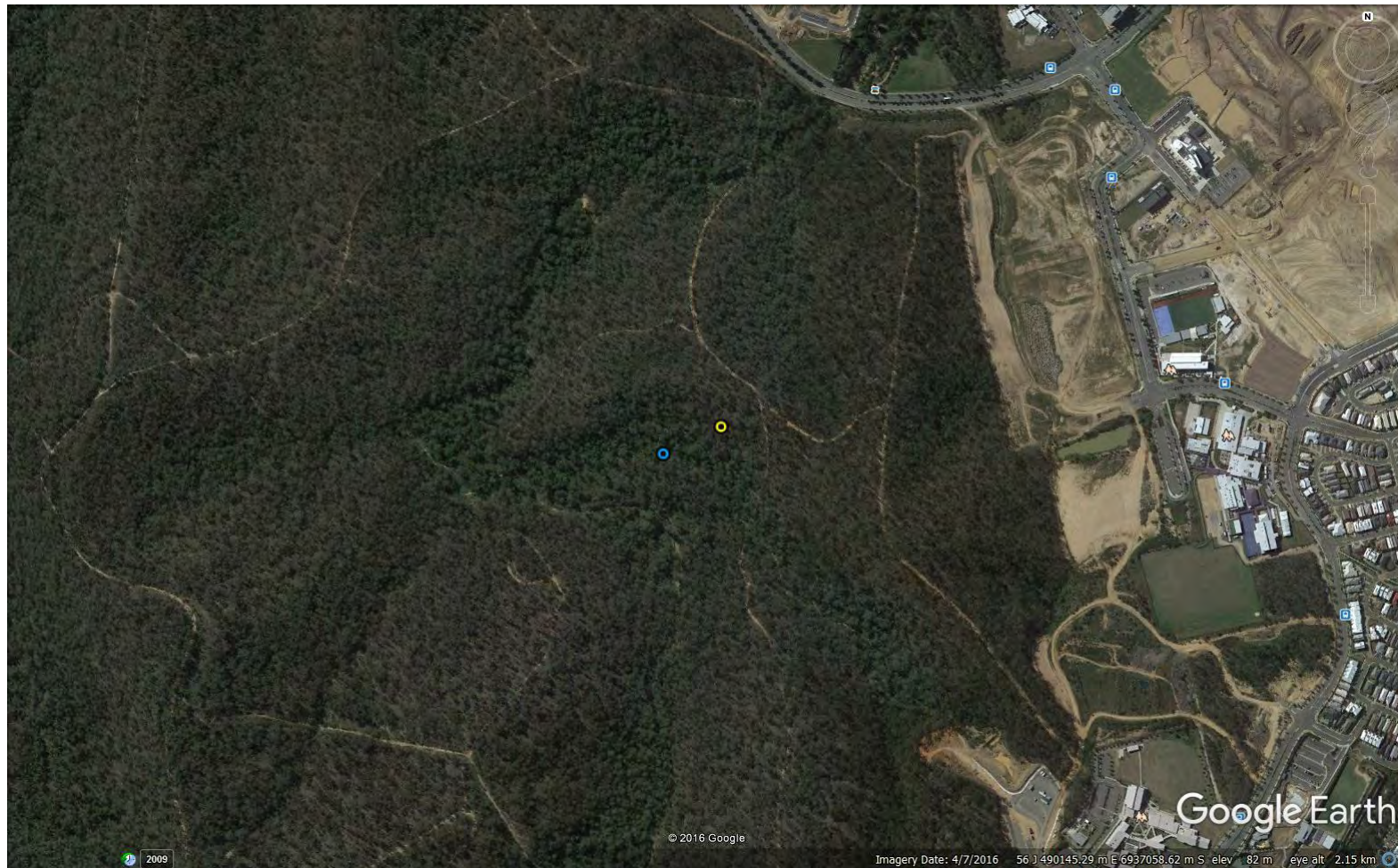


**Figure 7: Bandicoot digging**



**Figure 8: Striated pardalote burrow**

**Map 2: Localities for identified terrestrial habitat features**



**Key for habitat feature type:**

Hollow log	Striated Pardalote Nests
------------	--------------------------

---

### 3.2 Arboreal Habitat Features

The majority of the clearance area consists predominately of Eucalypt woodland consisting of trees of varying height, species and density. Koala habitat trees located in the clearance area include: *Eucalyptus tereticornis*, *E. biturbinata*, *E. siderophloia*, *E. crebra*, *Corymbia intermedia*, *C. citriodora*, *C. henryi*, *Lophostemon confertus*, *L. suaveolens* and *Angophora leiocarpa*. However, no evidence was observed to indicate recent use of these trees by koalas. No koala scats were found during 'drip zone' searches and characteristic scratchings were not found during trunk investigations. A Koala habitat values map for the clearance area is presented in Appendix A.

Arboreal termite mounds are present on site (Figure 9) although no signs of recent excavations were observed. Species such as the Lace Monitor *Varanus varius* utilises arboreal termitaria for the long term incubation of eggs. In these situations areas excavated for egg deposition are often resealed by subsequent activity of the termites themselves. Suitable mounds were located with the potential for use by this species.

A tree potentially bearing small hollows and exhibitivie exfoliating bark (Figure 10) was located on site. Tree hollows provide potential habitat opportunities for a number of arboreal mammal and reptile species, and exfoliating bark offers refugial opportunities for reptile species such as arboreal snakes and geckos.

No avian nests or Possum dreys were found during the survey however further inspections are recommended immediately prior to clearing commencement.

GPS coordinates for all indicative arboreal habitat features are shown in Table 3. Localities for identified arboreal habitat features are presented in Map 3.



**Table 3: Localities for identified arboreal habitat features**

Number	Habitat Feature	GPS Coordinates	
		Easting	Northing
1	Arboreal termitaria	490031	6937072
2	Hollow bearing tree with exfoliating bark	490072	6937031

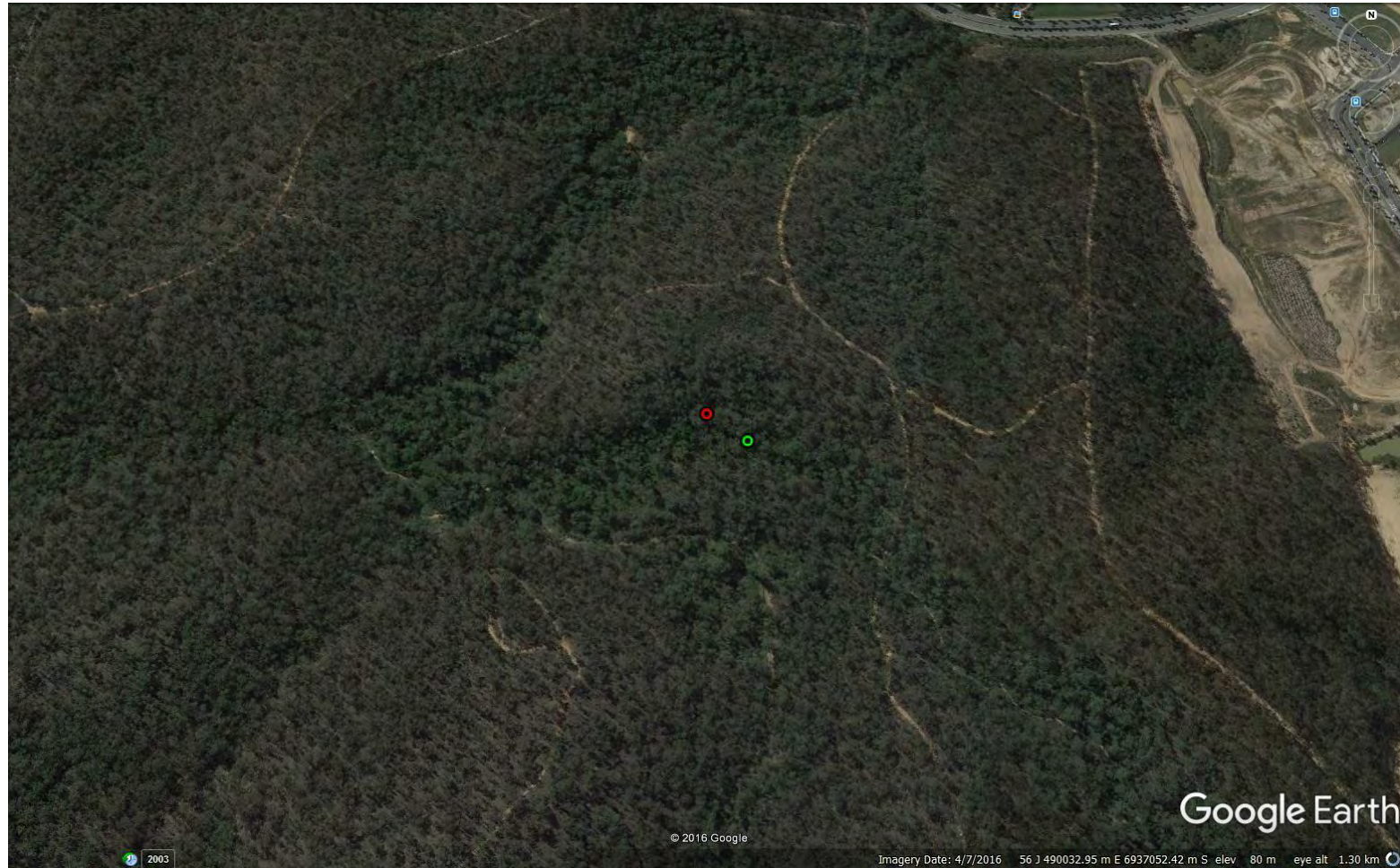


**Figure 9: Arboreal termitaria**



**Figure 10: Tree with potential small hollows and exfoliating bark**

**Map 3: Localities for identified arboreal habitat features**



**Key for habitat feature type:**

Arboreal Termite Mound	Hollow bearing tree with exfoliating bark
------------------------	---



### 3.3 Aquatic Habitat Features

The site consisted of sloping terrain and was intersected in a number of localities by gullies (Figure 11 and Figure 12). Subject to climatic events these gullies would act as ephemeral drainage features and may provide breeding opportunities for frogs during significant rainfall events when intermittent ponded features are created. Some minor pooling of water was observed at the time of the survey in one of the gullies, and amphibian tracks were located in the associated mud. Other species may also exploit the various microhabitats present by such environmental features, and include the Keelback Snake *Tropidonophis mairii*, Common Tree Snake *Dendrelaphis punctulatus* and various mammals and birds utilising the area as a water resource.



Figure 11: Drainage feature



Figure 12: Drainage feature



Figure 12: Pooled water with amphibian tracks

### 3.4 Endangered, Vulnerable and Near Threatened (EVNT) Species

It is not envisaged that any EVNT fauna species will be detrimentally impacted by the proposed works. However, five species identified within the Online EPBC Protected Matters Report and the Queensland Government Wildlife Online Search Tool were considered likely or possible to occur within the site and will require further mitigation during clearing activities.

Although no evidence was found during the site inspection of very recent Koala use, the species has previously been recorded in the area. Some areas within the site are identified as High Value Bushland under Koala Habitat in South East Queensland mapping sourced from the DEHP online search tool (see Appendix A).

It is advised that dedicated methodologies be employed by a qualified Fauna Spotter specific to the detection of these species prior to vegetation clearing activities.

**Table 4: Significant species deemed likely or possible to occur within the clearance survey area**

Common Name Scientific Name	Species Information	Likelihood of Occurrence within the Clearance Survey area
<b>Mammals</b>		
Koala <i>Phascolarctos cinereus</i>  EPBC: Vulnerable NCA: Vulnerable	Inhabits a range of open forest and woodland communities which may include any of the following noted food trees: <i>Eucalyptus</i> , <i>Corymbia</i> , <i>Melaleuca</i> , <i>Angophora</i> and <i>Lophostemon</i> .	<b>Likely</b> Known food trees for the transient Koala ( <i>Phascolarctos cinereus</i> ) occur on the clearance site and the species is well documented within the area.
Grey-headed Flying-fox <i>Pteropus poliocephalus</i>  EPBC: Vulnerable NCA: Least Concern	The Grey-headed Flying-Fox roosts in aggregations of various sizes on exposed branches, commonly of emergent trees. Roost sites are typically located near water, such as lakes, rivers or the coast. Habitat includes open forests, woodlands, urban parks and gardens.	<b>Possible</b> Suitable vegetation communities containing both feeding and roosting resources occur on and adjacent to the clearance site.
Spotted-tail Quoll (SE Mainland Population) <i>Dasyurus maculatus maculatus</i>  EPBC: Endangered NCA: Vulnerable	Currently known from the Granit Belt and Border Ranges though small numbers may occur from Gympie to the QLD border (Curtis <i>et al.</i> 2012). Inhabits vine-forest, wet and dry sclerophyll forests and woodlands containing boulder piles, fallen logs and hollow trees utilised as shelter sites (Curtis <i>et al.</i> 2012).	<b>Possible</b> Preferred habitat type and habitat features present and the species is documented within the area.
Greater Glider <i>Petauroides volans</i>  EPBC: Vulnerable NCA: Least Concern	Largest of the gliders, the Great Glider is found along eastern Australia within a variety of eucalypt dominated forests and tall open woodlands (Lindenmayer 2002)	<b>Likely</b> Preferred habitat type and habitat features present and the species is documented within the area.

<b>Birds</b>		
<p>Powerful Owl <i>Ninox strenua</i></p> <p>EPBC: Not Listed NCA: Vulnerable</p>	<p>Inhabits forests and woodlands of eastern and south-eastern Australia (Beruldsen 2003). Breeds once per year in May to July or August. Nests in hollow trunks or limbs of large trees, usually at considerable height (Beruldsen 2003).</p>	<p><b>Possible</b> Preferred habitat types present and the species is documented within the area.</p>



#### **4. Fauna Impacts**

It is important to consider the existing and future residential developmental areas when investigation potential fauna impacts.

Impacts to fauna as a result of vegetation clearance will include the following:

- Loss of trees for foraging, roosting and nesting;
- Loss of hollow-bearing trees for nesting and refuge;
- Loss of habitat and foraging areas for terrestrial species;
- Loss of overall habitat;
- Potential loss of abundance of some local species.

Other impacts may include:

- Injury or death during felling of trees;
- Injury or death from machinery;
- Alteration of nesting, foraging and general activities due to disturbance.

## 5. Assessment and Conclusion

Overall the site contains medium value refugial opportunities for arboreal and terrestrial fauna species (see Section 3.1 and 3.2). The species expected within the site are likely to primarily reflect common fauna assemblages for the region; however, provisions will be proposed directly for common fauna and species of conservation significance.

The current retention of areas of adjacent habitat to Village 6 Detention Basin in conjunction with sequential clearing methodologies will aid in the movement of medium to large size fauna such as Koala and Kangaroos. Specific methodologies for these species will be detailed within the Wildlife and Habitat Impact Mitigation Plan (WHIMP).

A number of conclusions and recommendations will be presented in the WHIMP, with the specific intention of providing a comprehensive management structure to facilitate minimal impact to fauna during the clearing of vegetation and subsequent disturbance of habitats.

It is advised that all identified fauna habitats onsite be inspected by a DEHP approved Fauna Spotter prior to vegetation clearing and all vegetation removal activities be supervised during the clearing process (as per the SBMP V12 DRAFT: Pre-Clearance – Fauna Management). Terrestrial load reduction activities will be conducted ahead of the clearing front where possible. Fauna captured will be relocated to adjacent habitat consistent with the life history requirements of the species requiring translocation. The directives given by Fauna Spotter Catchers should embrace a “best practice” approach which includes implementation of proven specific management techniques for identified habitat types and compliance with legislation relevant to the activity.

It is recommended that in the event any nests which contain chicks are identified during clearing be left until fledged, and those that are in a construction phase should be dismantled to prevent further nesting activity. Any fertile eggs recovered will require incubation and subsequent rearing for latter release.

## 6. References

Anstis, M (2013) *Tadpoles and Frogs of Australia*, New Holland Publishers, Sydney.

Beruldsen, G. (2003) *Australian Birds their Nests and Eggs*, Kenmore Hills: Self Published.

Curtis, LK, Dennis, AJ, McDonald, KR, Kyne, PM & Debus, SJS (2012), Queensland's Threatened Animals, CSIRO Publishing, Victoria.

Department of Sustainability, Environment, Water, Population and Communities (2012) EPBC Act Protected Matters Report. Date created 24<sup>th</sup> February 2017

Department of Environment and Heritage Protection (2012) Koala habitat map request form, <http://www.ehp.qld.gov.au/wildlife/koalas/mapping/maprequestform.php>  
Date accessed 24<sup>th</sup> February 2017.

Department of Environment and Heritage Protection (2012) Wildlife and Ecosystems- Threatened Species, <http://www.ehp.qld.gov.au/wildlife/threatened-species/index.html>  
Date accessed 24<sup>th</sup> February 2017.

Forshaw, J.M. and Cooper, W.T. (1987) *Kingfishers and Related Birds: Todidae, Momotidae, Meropidae*, Melbourne: Lansdowne Editions.

Higgins, P.J., J.M. Peter & W.K. Steele (Eds) (2001). *Handbook of Australian, New Zealand and Antarctic Birds. Volume Five - Tyrant-flycatchers to Chats*. Melbourne: Oxford University Press.

LandPartners (2016). *Springfield Rise at Spring Mountain Concept Master Plan*. Plan prepared for Lend Lease Communities Pty Ltd, January 2016.

Lindenmayer, D. (2002) *Gliders of Australia – A Natural History*, UNSW Press Ltd, Sydney

Queensland Environmental Protection Agency and Queensland Parks and Wildlife Service (2006). *Nature Conservation (Koala) Conservation Plan 2006 and Management Plan 2006 – 2016*. Queensland Government – Environmental Protection Agency.

Saunders Havill Group (2016) *Spring Mountain Site Based Management Plan – Area 6*, Report prepared for Lend Lease Communities, March 2016.

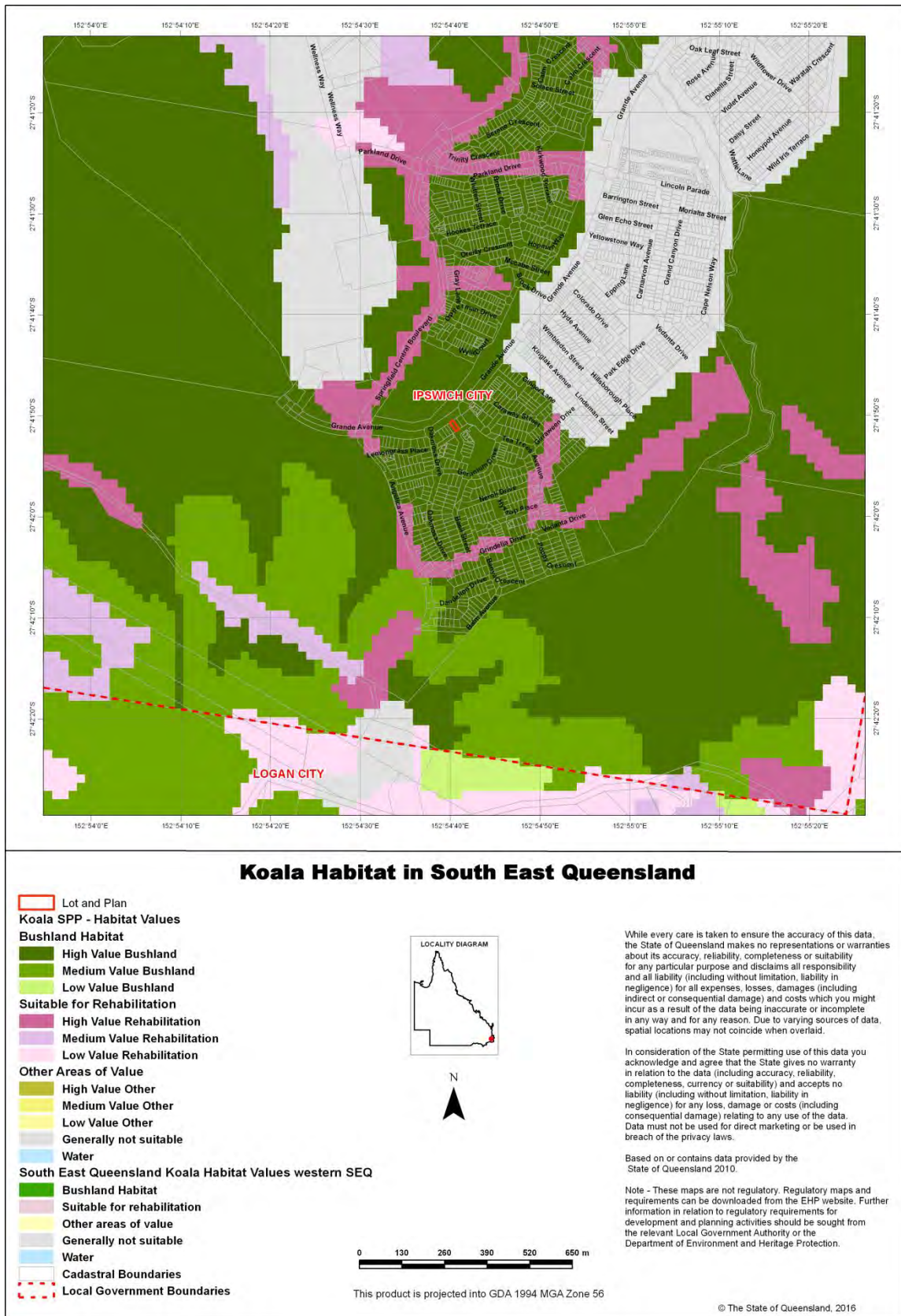
Van Dyck, S. & Strahan, R (2008). *The Mammals of Australia*, 3<sup>rd</sup> edn, Reed New Holland, Sydney.



## References for nomenclature

- Brooker, M.I.H. and Kleinig, D.A. (2004) *Field Guide to Eucalypts: Volume 3 Northern Australia*, 2<sup>nd</sup> edn, Melbourne: Blooming Books.
- Churchill, S. (2008) *Australian Bats*, 2<sup>nd</sup> edition, Sydney: Allen & Unwin.
- Cogger, H. (2000) *Reptiles & Amphibians of Australia*. 6<sup>th</sup> edition, Sydney: Reed New Holland.
- Leiper, G., Glazebrook, J., Cox, D. and Rathie, K. (2008) *Mangroves to Mountains: a Field Guide to the Native Plants of South-east Queensland*, Browns Plains: Logan River Branch Society for Growing Australian Plants.
- Menkhorst, K. & Knight, F. (2011) *A Field Guide to the Mammals of Australia*, 3<sup>rd</sup> edition, South Melbourne: Oxford University Press.
- Morcombe, M. (2003) *Field Guide to Australian Birds*. Archerfield: Steve Parish Publishing.
- Simpson, K. and Day, N. (2004) *Field Guide to the Birds of Australia*, Camberwell: Penguin Group Australia.
- Strahan, R. (Ed) (1995) *The Mammals of Australia*. Sydney: New Holland Publishers.
- Wilson, S. (2005) *A Field Guide to Reptiles of Queensland*. Sydney: New Holland Publishers.
- Queensland Museum (2007) *Wildlife of Greater Brisbane*, 2<sup>nd</sup> edition, Brisbane: Queensland Museum Publishers.
- Vanderduys, E. (2012) *Field Guide to the Frogs of Queensland*. Collingwood: CSIRO Publishing.

## 7. Appendix A: Koala Habitat Values



## 8. Appendix B: EPBC Act Protected Matters Report

### EPBC Act Protected Matters Report

This report provides general guidance on matters of national environmental significance and other matters protected by the EPBC Act in the area you have selected.

Information on the coverage of this report and qualifications on data supporting this report are contained in the caveat at the end of the report.

Information is available about [Environment Assessments](#) and the EPBC Act including significance guidelines, forms and application process details.

Report created: 24/02/17 14:36:23

[Summary](#)

[Details](#)

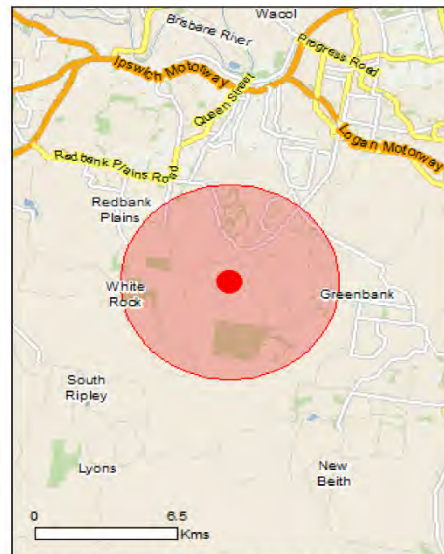
[Matters of NES](#)

[Other Matters Protected by the EPBC Act](#)

[Extra Information](#)

[Caveat](#)

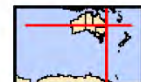
[Acknowledgements](#)



This map may contain data which are  
©Commonwealth of Australia  
(Geoscience Australia), ©PSMA 2010

[Coordinates](#)

[Buffer: 5.0Km](#)





## Summary

### Matters of National Environmental Significance

This part of the report summarises the matters of national environmental significance that may occur in, or may relate to, the area you nominated. Further information is available in the detail part of the report, which can be accessed by scrolling or following the links below. If you are proposing to undertake an activity that may have a significant impact on one or more matters of national environmental significance then you should consider the [Administrative Guidelines on Significance](#).

<a href="#">World Heritage Properties:</a>	None
<a href="#">National Heritage Places:</a>	None
<a href="#">Wetlands of International Importance:</a>	None
<a href="#">Great Barrier Reef Marine Park:</a>	None
<a href="#">Commonwealth Marine Area:</a>	None
<a href="#">Listed Threatened Ecological Communities:</a>	2
<a href="#">Listed Threatened Species:</a>	36
<a href="#">Listed Migratory Species:</a>	13

### Other Matters Protected by the EPBC Act

This part of the report summarises other matters protected under the Act that may relate to the area you nominated. Approval may be required for a proposed activity that significantly affects the environment on Commonwealth land, when the action is outside the Commonwealth land, or the environment anywhere when the action is taken on Commonwealth land. Approval may also be required for the Commonwealth or Commonwealth agencies proposing to take an action that is likely to have a significant impact on the environment anywhere.

The EPBC Act protects the environment on Commonwealth land, the environment from the actions taken on Commonwealth land, and the environment from actions taken by Commonwealth agencies. As heritage values of a place are part of the 'environment', these aspects of the EPBC Act protect the Commonwealth Heritage values of a Commonwealth Heritage place. Information on the new heritage laws can be found at <http://www.environment.gov.au/heritage>

A [permit](#) may be required for activities in or on a Commonwealth area that may affect a member of a listed threatened species or ecological community, a member of a listed migratory species, whales and other cetaceans, or a member of a listed marine species.

<a href="#">Commonwealth Land:</a>	1
<a href="#">Commonwealth Heritage Places:</a>	1
<a href="#">Listed Marine Species:</a>	20
<a href="#">Whales and Other Cetaceans:</a>	None
<a href="#">Critical Habitats:</a>	None
<a href="#">Commonwealth Reserves Terrestrial:</a>	None
<a href="#">Commonwealth Reserves Marine:</a>	None

### Extra Information

This part of the report provides information that may also be relevant to the area you have nominated.

<a href="#">State and Territory Reserves:</a>	1
<a href="#">Regional Forest Agreements:</a>	None
<a href="#">Invasive Species:</a>	32
<a href="#">Nationally Important Wetlands:</a>	1
<a href="#">Key Ecological Features (Marine)</a>	None

## Details

### Matters of National Environmental Significance

#### Listed Threatened Ecological Communities [\[ Resource Information \]](#)

For threatened ecological communities where the distribution is well known, maps are derived from recovery plans, State vegetation maps, remote sensing imagery and other sources. Where threatened ecological community distributions are less well known, existing vegetation maps and point location data are used to produce indicative distribution maps.

Name	Status	Type of Presence
<a href="#">Lowland Rainforest of Subtropical Australia</a>	Critically Endangered	Community may occur within area
<a href="#">White Box-Yellow Box-Blakely's Red Gum Grassy Woodland and Derived Native Grassland</a>	Critically Endangered	Community may occur within area

#### Listed Threatened Species [\[ Resource Information \]](#)

Name	Status	Type of Presence
<b>Birds</b>		
<a href="#">Anthochaera phrygia</a> Regent Honeyeater [82338]	Critically Endangered	Foraging, feeding or related behaviour may occur within area
<a href="#">Botaurus poiciloptilus</a> Australasian Bittern [1001]	Endangered	Species or species habitat likely to occur within area
<a href="#">Calidris ferruginea</a> Curlew Sandpiper [856]	Critically Endangered	Species or species habitat may occur within area
<a href="#">Cyclopsitta diophthalma coxeni</a> Coxen's Fig-Parrot [59714]	Endangered	Species or species habitat may occur within area
<a href="#">Dasyornis brachypterus</a> Eastern Bristlebird [533]	Endangered	Species or species habitat likely to occur within area
<a href="#">Erythrorchis radiatus</a> Red Goshawk [942]	Vulnerable	Species or species habitat likely to occur within area
<a href="#">Geophaps scripta scripta</a> Squatter Pigeon (southern) [64440]	Vulnerable	Species or species habitat may occur within area
<a href="#">Grantiella picta</a> Painted Honeyeater [470]	Vulnerable	Species or species habitat may occur within area
<a href="#">Lathamus discolor</a> Swift Parrot [744]	Critically Endangered	Species or species habitat likely to occur within area
<a href="#">Numenius madagascariensis</a> Eastern Curlew, Far Eastern Curlew [847]	Critically Endangered	Species or species habitat may occur within area



Name	Status	Type of Presence
<a href="#">Poephila cincta cincta</a> Southern Black-throated Finch [64447]	Endangered	Species or species habitat may occur within area
<a href="#">Rostratula australis</a> Australian Painted Snipe [77037]	Endangered	Species or species habitat likely to occur within area
<a href="#">Turnix melanogaster</a> Black-breasted Button-quail [923]	Vulnerable	Species or species habitat likely to occur within area
<b>Insects</b>		
<a href="#">Phyllodes imperialis smithersi</a> Pink Underwing Moth [86084]	Endangered	Species or species habitat may occur within area
<b>Mammals</b>		
<a href="#">Chalinolobus dwyeri</a> Large-eared Pied Bat, Large Pied Bat [183]	Vulnerable	Species or species habitat likely to occur within area
<a href="#">Dasyurus hallucatus</a> Northern Quoll, Digul [331]	Endangered	Species or species habitat may occur within area
<a href="#">Dasyurus maculatus maculatus (SE mainland population)</a> Spot-tailed Quoll, Spotted-tail Quoll, Tiger Quoll (southeastern mainland population) [75184]	Endangered	Species or species habitat may occur within area
<a href="#">Petauroides volans</a> Greater Glider [254]	Vulnerable	Species or species habitat known to occur within area
<a href="#">Petrogale penicillata</a> Brush-tailed Rock-wallaby [225]	Vulnerable	Species or species habitat known to occur within area
<a href="#">Phascolarctos cinereus (combined populations of Qld, NSW and the ACT)</a> Koala (combined populations of Queensland, New South Wales and the Australian Capital Territory) [85104]	Vulnerable	Species or species habitat known to occur within area
<a href="#">Pteropus poliocephalus</a> Grey-headed Flying-fox [186]	Vulnerable	Foraging, feeding or related behaviour known to occur within area
<b>Other</b>		
<a href="#">Cycas ophiolitica</a> [55797]	Endangered	Species or species habitat likely to occur within area
<b>Plants</b>		
<a href="#">Bosistoa transversa</a> Three-leaved Bosistoa, Yellow Satinheart [16091]	Vulnerable	Species or species habitat likely to occur within area
<a href="#">Dichanthium setosum</a> bluegrass [14159]	Vulnerable	Species or species habitat likely to occur within area
<a href="#">Macadamia integrifolia</a> Macadamia Nut, Queensland Nut Tree, Smooth-shelled Macadamia, Bush Nut, Nut Oak [7326]	Vulnerable	Species or species habitat likely to occur within area
<a href="#">Macadamia tetraphylla</a> Rough-shelled Bush Nut, Macadamia Nut, Rough-shelled Macadamia, Rough-leaved Queensland Nut [6581]	Vulnerable	Species or species habitat may occur within area
<a href="#">Notelaea ipsviciensis</a> Cooneana Olive [81858]	Critically Endangered	Species or species habitat may occur within area



Name	Status	Type of Presence
<a href="#">Notelaea lloydii</a> Lloyd's Olive [15002]	Vulnerable	Species or species habitat likely to occur within area
<a href="#">Phaius australis</a> Lesser Swamp-orchid [5872]	Endangered	Species or species habitat may occur within area
<a href="#">Plectranthus habrophyllus</a> [64589]	Endangered	Species or species habitat likely to occur within area
<a href="#">Samadera bidwillii</a> Quassia [29708]	Vulnerable	Species or species habitat likely to occur within area
<a href="#">Sophora fraseri</a> [8836]	Vulnerable	Species or species habitat likely to occur within area
<a href="#">Thesium australe</a> Austral Toadflax, Toadflax [15202]	Vulnerable	Species or species habitat likely to occur within area
<b>Reptiles</b>		
<a href="#">Delma torquata</a> Adorned Delma, Collared Delma [1656]	Vulnerable	Species or species habitat may occur within area
<a href="#">Furina dunmali</a> Dunmall's Snake [59254]	Vulnerable	Species or species habitat may occur within area
<a href="#">Saiphos reticulatus</a> Three-toed Snake-tooth Skink [88328]	Vulnerable	Species or species habitat may occur within area
<b>Listed Migratory Species</b>		<b>[ Resource Information ]</b>
* Species is listed under a different scientific name on the EPBC Act - Threatened Species list.		
Name	Threatened	Type of Presence
<b>Migratory Marine Birds</b>		
<a href="#">Apus pacificus</a> Fork-tailed Swift [678]		Species or species habitat likely to occur within area
<b>Migratory Terrestrial Species</b>		
<a href="#">Cuculus optatus</a> Oriental Cuckoo, Horsfield's Cuckoo [86651]		Species or species habitat may occur within area
<a href="#">Hirundapus caudacutus</a> White-throated Needletail [682]		Species or species habitat known to occur within area
<a href="#">Monarcha melanopsis</a> Black-faced Monarch [609]		Species or species habitat known to occur within area
<a href="#">Monarcha trivirgatus</a> Spectacled Monarch [610]		Species or species habitat may occur within area
<a href="#">Motacilla flava</a> Yellow Wagtail [644]		Species or species habitat may occur within area
<a href="#">Myiagra cyanoleuca</a> Satin Flycatcher [612]		Species or species habitat known to occur within area

Name	Threatened	Type of Presence
<a href="#">Rhipidura rufifrons</a> Rufous Fantail [592]		Species or species habitat known to occur within area
<b>Migratory Wetlands Species</b>		
<a href="#">Calidris ferruginea</a> Curlew Sandpiper [856]	Critically Endangered	Species or species habitat may occur within area
<a href="#">Gallinago hardwickii</a> Latham's Snipe, Japanese Snipe [863]		Species or species habitat may occur within area
<a href="#">Numenius madagascariensis</a> Eastern Curlew, Far Eastern Curlew [847]	Critically Endangered	Species or species habitat may occur within area
<a href="#">Pandion haliaetus</a> Osprey [952]		Species or species habitat may occur within area
<a href="#">Tringa nebularia</a> Common Greenshank, Greenshank [832]		Species or species habitat likely to occur within area
<b>Other Matters Protected by the EPBC Act</b>		
<b>Commonwealth Land</b>		<a href="#">[ Resource Information ]</a>
The Commonwealth area listed below may indicate the presence of Commonwealth land in this vicinity. Due to the unreliability of the data source, all proposals should be checked as to whether it impacts on a Commonwealth area, before making a definitive decision. Contact the State or Territory government land department for further information.		
<b>Name</b>		
Defence - GREENBANK TRAINING AREA		
<b>Commonwealth Heritage Places</b>		<a href="#">[ Resource Information ]</a>
<b>Name</b>	<b>State</b>	<b>Status</b>
<b>Natural</b>		
<a href="#">Greenbank Military Training Area (part)</a>	QLD	Listed place
<b>Listed Marine Species</b>		<a href="#">[ Resource Information ]</a>
* Species is listed under a different scientific name on the EPBC Act - Threatened Species list.		
<b>Name</b>	<b>Threatened</b>	<b>Type of Presence</b>
<b>Birds</b>		
<a href="#">Anseranas semipalmata</a> Magpie Goose [978]		Species or species habitat may occur within area
<a href="#">Apus pacificus</a> Fork-tailed Swift [678]		Species or species habitat likely to occur within area
<a href="#">Ardea alba</a> Great Egret, White Egret [59541]		Species or species habitat known to occur within area
<a href="#">Ardea ibis</a> Cattle Egret [59542]		Species or species habitat may occur within area
<a href="#">Calidris ferruginea</a> Curlew Sandpiper [856]	Critically Endangered	Species or species habitat may occur within area
<a href="#">Cuculus saturatus</a> Oriental Cuckoo, Himalayan Cuckoo [710]		Species or species habitat may occur within area
<a href="#">Gallinago hardwickii</a> Latham's Snipe, Japanese Snipe [863]		Species or species

Name	Threatened	Type of Presence
<a href="#">Haliaeetus leucogaster</a> White-bellied Sea-Eagle [943]		habitat may occur within area  Species or species habitat known to occur within area
<a href="#">Hirundapus caudacutus</a> White-throated Needletail [682]		Species or species habitat known to occur within area
<a href="#">Lathamus discolor</a> Swift Parrot [744]	Critically Endangered	Species or species habitat likely to occur within area
<a href="#">Merops ornatus</a> Rainbow Bee-eater [670]		Species or species habitat may occur within area
<a href="#">Monarcha melanopsis</a> Black-faced Monarch [609]		Species or species habitat known to occur within area
<a href="#">Monarcha trivirgatus</a> Spectacled Monarch [610]		Species or species habitat may occur within area
<a href="#">Motacilla flava</a> Yellow Wagtail [644]		Species or species habitat may occur within area
<a href="#">Myiagra cyanoleuca</a> Satin Flycatcher [612]		Species or species habitat known to occur within area
<a href="#">Numenius madagascariensis</a> Eastern Curlew, Far Eastern Curlew [847]	Critically Endangered	Species or species habitat may occur within area
<a href="#">Pandion haliaetus</a> Osprey [952]		Species or species habitat may occur within area
<a href="#">Rhipidura rufifrons</a> Rufous Fantail [592]		Species or species habitat known to occur within area
<a href="#">Rostratula benghalensis (sensu lato)</a> Painted Snipe [889]	Endangered*	Species or species habitat likely to occur within area
<a href="#">Tringa nebularia</a> Common Greenshank, Greenshank [832]		Species or species habitat likely to occur within area



## Extra Information

### State and Territory Reserves

[ Resource Information ]

Name	State
White Rock	QLD

### Invasive Species

[ Resource Information ]

Weeds reported here are the 20 species of national significance (WoNS), along with other introduced plants that are considered by the States and Territories to pose a particularly significant threat to biodiversity. The following feral animals are reported: Goat, Red Fox, Cat, Rabbit, Pig, Water Buffalo and Cane Toad. Maps from Landscape Health Project, National Land and Water Resources Audit, 2001.

Name	Status	Type of Presence
------	--------	------------------

#### Birds

Acridotheres tristis Common Myna, Indian Myna [387]		Species or species habitat likely to occur within area
Anas platyrhynchos Mallard [974]		Species or species habitat likely to occur within area
Carduelis carduelis European Goldfinch [403]		Species or species habitat likely to occur within area
Columba livia Rock Pigeon, Rock Dove, Domestic Pigeon [803]		Species or species habitat likely to occur within area
Lonchura punctulata Nutmeg Mannikin [399]		Species or species habitat likely to occur within area
Passer domesticus House Sparrow [405]		Species or species habitat likely to occur within area
Streptopelia chinensis Spotted Turtle-Dove [780]		Species or species habitat likely to occur within area
Sturnus vulgaris Common Starling [389]		Species or species habitat likely to occur within area

#### Frogs

Rhinella marina Cane Toad [83218]		Species or species habitat likely to occur within area
--------------------------------------	--	--

#### Mammals

Bos taurus Domestic Cattle [16]		Species or species habitat likely to occur within area
Canis lupus familiaris Domestic Dog [82654]		Species or species habitat likely to occur within area
Equus caballus Horse [5]		Species or species habitat likely to occur within area
Felis catus Cat, House Cat, Domestic Cat [19]		Species or species habitat likely to occur within area
Lepus capensis Brown Hare [127]		Species or species

Name	Status	Type of Presence
Mus musculus House Mouse [120]		habitat likely to occur within area
Oryctolagus cuniculus Rabbit, European Rabbit [128]		Species or species habitat likely to occur within area
Rattus norvegicus Brown Rat, Norway Rat [83]		Species or species habitat likely to occur within area
Rattus rattus Black Rat, Ship Rat [84]		Species or species habitat likely to occur within area
Sus scrofa Pig [6]		Species or species habitat likely to occur within area
Vulpes vulpes Red Fox, Fox [18]		Species or species habitat likely to occur within area
<b>Plants</b>		
Cabomba caroliniana Cabomba, Fanwort, Carolina Watershield, Fish Grass, Washington Grass, Watershield, Carolina Fanwort, Common Cabomba [5171] Chrysanthemoides monilifera Bitou Bush, Boneseed [18983]		Species or species habitat likely to occur within area
Eichhornia crassipes Water Hyacinth, Water Orchid, Nile Lily [13466]		Species or species habitat likely to occur within area
Genista monspessulana Montpellier Broom, Cape Broom, Canary Broom, Common Broom, French Broom, Soft Broom [20126]		Species or species habitat likely to occur within area
Lantana camara Lantana, Common Lantana, Kamara Lantana, Large-leaf Lantana, Pink Flowered Lantana, Red Flowered Lantana, Red-Flowered Sage, White Sage, Wild Sage [10892]		Species or species habitat likely to occur within area
Parkinsonia aculeata Parkinsonia, Jerusalem Thorn, Jelly Bean Tree, Horse Bean [12301]		Species or species habitat likely to occur within area
Parthenium hysterophorus Parthenium Weed, Bitter Weed, Carrot Grass, False Ragweed [19566]		Species or species habitat likely to occur within area
Salix spp. except S.babylonica, S.x calodendron & S.x reichardtii Willows except Weeping Willow, Pussy Willow and Sterile Pussy Willow [68497]		Species or species habitat likely to occur within area
Salvinia molesta Salvinia, Giant Salvinia, Aquarium Watermoss, Kariba Weed [13665]		Species or species habitat likely to occur within area
Senecio madagascariensis Fireweed, Madagascar Ragwort, Madagascar Groundsel [2624]		Species or species habitat likely to occur within area
Solanum elaeagnifolium Silver Nightshade, Silver-leaved Nightshade, White Horse Nettle, Silver-leaf Nightshade, Tomato Weed, White Nightshade, Bull-nettle, Prairie-berry, Satansbos, Silver-leaf Bitter-apple,		Species or species habitat likely to occur within area

Name	Status	Type of Presence
Silverleaf-nettle, Trompillo [12323]		
<b>Reptiles</b>		
Hemidactylus frenatus		
Asian House Gecko [1708]		Species or species habitat likely to occur within area
<b>Nationally Important Wetlands</b>		
		<b>[ Resource Information ]</b>
Name		State
<a href="#">Greenbank Army Training Area C</a>		QLD



## Caveat

The information presented in this report has been provided by a range of data sources as acknowledged at the end of the report.

This report is designed to assist in identifying the locations of places which may be relevant in determining obligations under the Environment Protection and Biodiversity Conservation Act 1999. It holds mapped locations of World and National Heritage properties, Wetlands of International and National Importance, Commonwealth and State/Territory reserves, listed threatened, migratory and marine species and listed threatened ecological communities. Mapping of Commonwealth land is not complete at this stage. Maps have been collated from a range of sources at various resolutions.

Not all species listed under the EPBC Act have been mapped (see below) and therefore a report is a general guide only. Where available data supports mapping, the type of presence that can be determined from the data is indicated in general terms. People using this information in making a referral may need to consider the qualifications below and may need to seek and consider other information sources.

For threatened ecological communities where the distribution is well known, maps are derived from recovery plans, State vegetation maps, remote sensing imagery and other sources. Where threatened ecological community distributions are less well known, existing vegetation maps and point location data are used to produce indicative distribution maps.

Threatened, migratory and marine species distributions have been derived through a variety of methods. Where distributions are well known and if time permits, maps are derived using either thematic spatial data (i.e. vegetation, soils, geology, elevation, aspect, terrain, etc) together with point locations and described habitat; or environmental modelling (MAXENT or BIOCLIM habitat modelling) using point locations and environmental data layers.

Where very little information is available for species or large number of maps are required in a short time-frame, maps are derived either from 0.04 or 0.02 decimal degree cells; by an automated process using polygon capture techniques (static two kilometre grid cells, alpha-hull and convex hull); or captured manually or by using topographic features (national park boundaries, islands, etc). In the early stages of the distribution mapping process (1999-early 2000s) distributions were defined by degree blocks, 100K or 250K map sheets to rapidly create distribution maps. More reliable distribution mapping methods are used to update these distributions as time permits.

Only selected species covered by the following provisions of the EPBC Act have been mapped:

- migratory and
- marine

The following species and ecological communities have not been mapped and do not appear in reports produced from this database:

- threatened species listed as extinct or considered as vagrants
- some species and ecological communities that have only recently been listed
- some terrestrial species that overfly the Commonwealth marine area
- migratory species that are very widespread, vagrant, or only occur in small numbers

The following groups have been mapped, but may not cover the complete distribution of the species:

- non-threatened seabirds which have only been mapped for recorded breeding sites
- seals which have only been mapped for breeding sites near the Australian continent

Such breeding sites may be important for the protection of the Commonwealth Marine environment.

## Coordinates

-27.6881 152.8961

## Acknowledgements

This database has been compiled from a range of data sources. The department acknowledges the following custodians who have contributed valuable data and advice:

- [Office of Environment and Heritage, New South Wales](#)
- [Department of Environment and Primary Industries, Victoria](#)
- [Department of Primary Industries, Parks, Water and Environment, Tasmania](#)
- [Department of Environment, Water and Natural Resources, South Australia](#)
- [Department of Land and Resource Management, Northern Territory](#)
- [Department of Environmental and Heritage Protection, Queensland](#)
- [Department of Parks and Wildlife, Western Australia](#)
- [Environment and Planning Directorate, ACT](#)
- [Birdlife Australia](#)
- [Australian Bird and Bat Banding Scheme](#)
- [Australian National Wildlife Collection](#)
- Natural history museums of Australia
- [Museum Victoria](#)
- [Australian Museum](#)
- [South Australian Museum](#)
- [Queensland Museum](#)
- [Online Zoological Collections of Australian Museums](#)
- [Queensland Herbarium](#)
- [National Herbarium of NSW](#)
- [Royal Botanic Gardens and National Herbarium of Victoria](#)
- [Tasmanian Herbarium](#)
- [State Herbarium of South Australia](#)
- [Northern Territory Herbarium](#)
- [Western Australian Herbarium](#)
- [Australian National Herbarium, Canberra](#)
- [University of New England](#)
- [Ocean Biogeographic Information System](#)
- [Australian Government, Department of Defence Forestry Corporation, NSW](#)
- [Geoscience Australia](#)
- [CSIRO](#)
- [Australian Tropical Herbarium, Cairns](#)
- [eBird Australia](#)
- [Australian Government – Australian Antarctic Data Centre](#)
- [Museum and Art Gallery of the Northern Territory](#)
- [Australian Government National Environmental Science Program](#)
- [Australian Institute of Marine Science](#)
- [Reef Life Survey Australia](#)
- [American Museum of Natural History](#)
- [Queen Victoria Museum and Art Gallery, Inveresk, Tasmania](#)
- [Tasmanian Museum and Art Gallery, Hobart, Tasmania](#)
- Other groups and individuals

The Department is extremely grateful to the many organisations and individuals who provided expert advice and information on numerous draft distributions.

Please feel free to provide feedback via the [Contact Us](#) page.

[© Commonwealth of Australia](#)  
Department of the Environment  
GPO Box 787  
Canberra ACT 2601 Australia  
+61 2 6274 1111

## 9. Appendix C: Wildlife Online Extract



### Wildlife Online Extract

Search Criteria: Species List for a Specified Point  
Species: Animals  
Type: All  
Status: All  
Records: All  
Date: All  
Latitude: -27.6881  
Longitude: 152.8961  
Distance: 5  
Email: 371072@gmail.com  
Date submitted: Friday 24 Feb 2017 13:37:10  
Date extracted: Friday 24 Feb 2017 13:40:03

The number of records retrieved = 321

#### **Disclaimer**

As the DSITIA is still in a process of collating and vetting data, it is possible the information given is not complete. The information provided should only be used for the project for which it was requested and it should be appropriately acknowledged as being derived from Wildlife Online when it is used.

The State of Queensland does not invite reliance upon, nor accept responsibility for this information. Persons should satisfy themselves through independent means as to the accuracy and completeness of this information.

No statements, representations or warranties are made about the accuracy or completeness of this information. The State of Queensland disclaims all responsibility for this information and all liability (including without limitation, liability in negligence) for all expenses, losses, damages and costs you may incur as a result of the information being inaccurate or incomplete in any way for any reason.



Kingdom	Class	Family	Scientific Name	Common Name	I	Q	A	Records
animals	amphibians	Bufo	<i>Rhinella marina</i>	cane toad	Y			60
animals	amphibians	Hylidae	<i>Litoria dentata</i>	bleating treefrog		C		1
animals	amphibians	Hylidae	<i>Litoria peronii</i>	emerald spotted treefrog		C		2
animals	amphibians	Hylidae	<i>Litoria rubella</i>	ruddy treefrog		C		8
animals	amphibians	Hylidae	<i>Litoria caerulea</i>	common green treefrog		C		6
animals	amphibians	Hylidae	<i>Litoria wilcoxii</i>	eastern stony creek frog		C		5
animals	amphibians	Hylidae	<i>Litoria gracilenta</i>	graceful treefrog		C		13
animals	amphibians	Hylidae	<i>Litoria latopalmata</i>	broad palmed rocketfrog		C		9
animals	amphibians	Hylidae	<i>Litoria brevipalmata</i>	green thighed frog		C		1
animals	amphibians	Hylidae	<i>Cyclorana alboguttata</i>	greenstripe frog		C		1
animals	amphibians	Hylidae	<i>Litoria fallax</i>	eastern sedgefrog		C		19
animals	amphibians	Hylidae	<i>Litoria nasuta</i>	striped rocketfrog		C		6
animals	amphibians	Limnodynastidae	<i>Limnodynastes tasmaniensis</i>	spotted grassfrog		C		2
animals	amphibians	Limnodynastidae	<i>Platyplectrum ornatum</i>	ornate burrowing frog		C		23
animals	amphibians	Limnodynastidae	<i>Limnodynastes peronii</i>	striped marshfrog		C		8
animals	amphibians	Limnodynastidae	<i>Adelotus brevis</i>	tusked frog		V		1
animals	amphibians	Limnodynastidae	<i>Limnodynastes terraereginae</i>	scarlet sided pobblebonk		C		7
animals	amphibians	Myobatrachidae	<i>Mixophyes fasciolatus</i>	great barred frog		C		9
animals	amphibians	Myobatrachidae	<i>Crinia parinsignifera</i>	beeping froglet		C		4
animals	amphibians	Myobatrachidae	<i>Pseudophryne raveni</i>	copper backed broodfrog		C		7
animals	amphibians	Myobatrachidae	<i>Pseudophryne major</i>	great brown broodfrog		C		1
animals	amphibians	Myobatrachidae	<i>Uperoleia rugosa</i>	chubby gungan		C		2
animals	amphibians	Myobatrachidae	<i>Pseudophryne coriacea</i>	red backed broodfrog		C		2
animals	birds	Acanthizidae	<i>Acanthiza nana</i>	yellow thornbill		C		9
animals	birds	Acanthizidae	<i>Acanthiza pusilla</i>	brown thornbill		C		18
animals	birds	Acanthizidae	<i>Acanthiza lineata</i>	striated thornbill		C		8
animals	birds	Acanthizidae	<i>Gerygone mouki</i>	brown gerygone		C		7
animals	birds	Acanthizidae	<i>Gerygone olivacea</i>	white-throated gerygone		C		56
animals	birds	Acanthizidae	<i>Acanthiza reguloides</i>	buff-rumped thornbill		C		37
animals	birds	Acanthizidae	<i>Sericornis frontalis</i>	white-browed scrubwren		C		36
animals	birds	Acanthizidae	<i>Acanthiza chrysorrhoa</i>	yellow-rumped thornbill		C		11
animals	birds	Acanthizidae	<i>Chthonicola sagittata</i>	speckled warbler		C		26
animals	birds	Acanthizidae	<i>Smicromis brevirostris</i>	weebill		C		52
animals	birds	Accipitridae	<i>Elanus axillaris</i>	black-shouldered kite		C		11
animals	birds	Accipitridae	<i>Aquila audax</i>	wedge-tailed eagle		C		31
animals	birds	Accipitridae	<i>Accipiter fasciatus</i>	brown goshawk		C		13
animals	birds	Accipitridae	<i>Aviceda subcristata</i>	Pacific baza		C		37
animals	birds	Accipitridae	<i>Haliastur sphenurus</i>	whistling kite		C		1
animals	birds	Accipitridae	<i>Hieraaetus morphnoides</i>	little eagle		C		1
animals	birds	Accipitridae	<i>Accipiter cirrocephalus</i>	collared sparrowhawk		C		2
animals	birds	Accipitridae	<i>Accipiter novaehollandiae</i>	grey goshawk		C		3
animals	birds	Aegothelidae	<i>Aegotheles cristatus</i>	Australian owllet-nightjar		C		11
animals	birds	Alcedinidae	<i>Ceyx azureus</i>	azure kingfisher		C		8
animals	birds	Alcedinidae	<i>Ceyx pusillus</i>	little kingfisher		C		1
animals	birds	Anatidae	<i>Anas superciliosa</i>	Pacific black duck		C		52
animals	birds	Anatidae	<i>Chenonetta jubata</i>	Australian wood duck		C		36

Kingdom	Class	Family	Scientific Name	Common Name	I	Q	A	Records
animals	birds	Anseranatidae	<i>Anseranas semipalmata</i>	magpie goose		C		2
animals	birds	Apodidae	<i>Hirundapus caudacutus</i>	white-throated needletail		SL		10
animals	birds	Apodidae	<i>Apus pacificus</i>	fork-tailed swift		SL		1
animals	birds	Ardeidae	<i>Bubulcus ibis</i>	cattle egret		C		25
animals	birds	Ardeidae	<i>Ardea pacifica</i>	white-necked heron		C		7
animals	birds	Ardeidae	<i>Ardea intermedia</i>	intermediate egret		C		2
animals	birds	Ardeidae	<i>Nycticorax caledonicus</i>	nankeen night-heron		C		29
animals	birds	Ardeidae	<i>Egretta novaehollandiae</i>	white-faced heron		C		63
animals	birds	Artamidae	<i>Cracticus nigrogularis</i>	piebald butcherbird		C		82
animals	birds	Artamidae	<i>Artamus superciliosus</i>	white-browed woodswallow		C		1
animals	birds	Artamidae	<i>Artamus leucorhynchus</i>	white-breasted woodswallow		C		2
animals	birds	Artamidae	<i>Cracticus torquatus</i>	grey butcherbird		C		116
animals	birds	Artamidae	<i>Artamus cyanopterus</i>	dusky woodswallow		C		12
animals	birds	Artamidae	<i>Strepera graculina</i>	piebald currawong		C		113
animals	birds	Artamidae	<i>Cracticus tibicen</i>	Australian magpie		C		132
animals	birds	Artamidae	<i>Cracticus sp.</i>					4
animals	birds	Burhinidae	<i>Burhinus grallarius</i>	bush stone-curlew		C		1
animals	birds	Cacatuidae	<i>Cacatua galerita</i>	sulphur-crested cockatoo		C		64
animals	birds	Cacatuidae	<i>Cacatua sanguinea</i>	little corella		C		3
animals	birds	Cacatuidae	<i>Calyptorhynchus lathami lathami</i>	glossy black-cockatoo (eastern)		V		5
animals	birds	Cacatuidae	<i>Calyptorhynchus banksii</i>	red-tailed black-cockatoo		C		5
animals	birds	Cacatuidae	<i>Eolophus roseicapilla</i>	galah		C		57
animals	birds	Campephagidae	<i>Lalage leucomela</i>	varied triller		C		9
animals	birds	Campephagidae	<i>Coracina novaehollandiae</i>	black-faced cuckoo-shrike		C		103
animals	birds	Campephagidae	<i>Coracina tenuirostris</i>	cicadabird		C		31
animals	birds	Campephagidae	<i>Coracina papuensis</i>	white-bellied cuckoo-shrike		C		8
animals	birds	Campephagidae	<i>Lalage tricolor</i>	white-winged triller		C		2
animals	birds	Campephagidae	<i>Coracina maxima</i>	ground cuckoo-shrike		C		1
animals	birds	Charadriidae	<i>Vanellus miles</i>	masked lapwing		C		3
animals	birds	Charadriidae	<i>Vanellus miles novaehollandiae</i>	masked lapwing (southern subspecies)		C		30
animals	birds	Cisticolidae	<i>Cisticola exilis</i>	golden-headed cisticola		C		25
animals	birds	Climacteridae	<i>Climacteris affinis</i>	white-browed treecreeper		C		1
animals	birds	Climacteridae	<i>Cormobates leucophaea</i>	white-throated treecreeper		C		6
animals	birds	Climacteridae	<i>Cormobates leucophaea metastasis</i>	white-throated treecreeper (southern)		C		55
animals	birds	Columbidae	<i>Columba livia</i>	rock dove		Y		2
animals	birds	Columbidae	<i>Geopelia striata</i>	peaceful dove		C		38
animals	birds	Columbidae	<i>Ocyphaps lophotes</i>	crested pigeon		C		35
animals	birds	Columbidae	<i>Phaps chalcoptera</i>	common bronzewing		C		22
animals	birds	Columbidae	<i>Chalcophaps indica</i>	emerald dove		C		5
animals	birds	Columbidae	<i>Geopelia humeralis</i>	bar-shouldered dove		C		70
animals	birds	Columbidae	<i>Macropygia amboinensis</i>	brown cuckoo-dove		C		24
animals	birds	Columbidae	<i>Streptopelia chinensis</i>	spotted dove		Y		15
animals	birds	Columbidae	<i>Leucosarcia melanoleuca</i>	wonga pigeon		C		1
animals	birds	Columbidae	<i>Lopholaimus antarcticus</i>	topknot pigeon		C		7
animals	birds	Coraciidae	<i>Eurystomus orientalis</i>	dollarbird		C		59
animals	birds	Corvidae	<i>Corvus coronoides</i>	Australian raven		C		1



Kingdom	Class	Family	Scientific Name	Common Name	I	Q	A	Records
animals	birds	Corvidae	<i>Corvus orru</i>	Torresian crow		C		174
animals	birds	Cuculidae	<i>Cacomantis pallidus</i>	pallid cuckoo		C		2
animals	birds	Cuculidae	<i>Cacomantis variolosus</i>	brush cuckoo		C		29
animals	birds	Cuculidae	<i>Centropus phasianinus</i>	pheasant coucal		C		55
animals	birds	Cuculidae	<i>Cacomantis flabelliformis</i>	fan-tailed cuckoo		C		40
animals	birds	Cuculidae	<i>Scythrops novaehollandiae</i>	channel-billed cuckoo		C		37
animals	birds	Cuculidae	<i>Chalcites minutillus barnardi</i>	little bronze-cuckoo		C		1
animals	birds	Cuculidae	<i>Chalcites lucidus</i>	shining bronze-cuckoo		C		13
animals	birds	Cuculidae	<i>Chalcites basalis</i>	Horsfield's bronze-cuckoo		C		14
animals	birds	Cuculidae	<i>Cuculus optatus</i>	oriental cuckoo		SL		5
animals	birds	Cuculidae	<i>Eudynamys orientalis</i>	eastern koel		C		47
animals	birds	Dicruridae	<i>Dicrurus bracteatus bracteatus</i>	spangled drongo (eastern Australia)		C		1
animals	birds	Dicruridae	<i>Dicrurus bracteatus</i>	spangled drongo		C		84
animals	birds	Estrildidae	<i>Lonchura punctulata</i>	nutmeg mannikin	Y			1
animals	birds	Estrildidae	<i>Neochmia modesta</i>	plum-headed finch		C		1
animals	birds	Estrildidae	<i>Lonchura castaneothorax</i>	chestnut-breasted mannikin		C		7
animals	birds	Estrildidae	<i>Neochmia temporalis</i>	red-browed finch		C		56
animals	birds	Estrildidae	<i>Taeniopygia bichenovii</i>	double-barred finch		C		36
animals	birds	Eurostopodidae	<i>Eurostopodus mystacalis</i>	white-throated nightjar		C		13
animals	birds	Falconidae	<i>Falco berigora</i>	brown falcon		C		3
animals	birds	Falconidae	<i>Falco hypoleucus</i>	grey falcon		V		1
animals	birds	Falconidae	<i>Falco longipennis</i>	Australian hobby		C		2
animals	birds	Falconidae	<i>Falco cenchroides</i>	nankeen kestrel		C		22
animals	birds	Falconidae	<i>Falco peregrinus</i>	peregrine falcon		C		12
animals	birds	Halcyonidae	<i>Todiramphus sanctus</i>	sacred kingfisher		C		29
animals	birds	Halcyonidae	<i>Dacelo novaeguineae</i>	laughing kookaburra		C		136
animals	birds	Halcyonidae	<i>Todiramphus macleayii</i>	forest kingfisher		C		55
animals	birds	Hirundinidae	<i>Cheramoeca leucosterna</i>	white-backed swallow		C		7
animals	birds	Hirundinidae	<i>Petrochelidon ariel</i>	fairy martin		C		11
animals	birds	Hirundinidae	<i>Hirundo neoxena</i>	welcome swallow		C		34
animals	birds	Hirundinidae	<i>Petrochelidon nigricans</i>	tree martin		C		10
animals	birds	Maluridae	<i>Malurus lamberti</i>	variegated fairy-wren		C		67
animals	birds	Maluridae	<i>Malurus cyaneus</i>	superb fairy-wren		C		37
animals	birds	Maluridae	<i>Malurus melanocephalus</i>	red-backed fairy-wren		C		71
animals	birds	Megaluridae	<i>Megalurus timoriensis</i>	tawny grassbird		C		7
animals	birds	Megapodiidae	<i>Alectura lathamii</i>	Australian brush-turkey		C		10
animals	birds	Meliphagidae	<i>Meliphreptus lunatus</i>	white-naped honeyeater		C		11
animals	birds	Meliphagidae	<i>Philemon corniculatus</i>	noisy friarbird		C		159
animals	birds	Meliphagidae	<i>Lichenostomus melanops</i>	yellow-tufted honeyeater		C		12
animals	birds	Meliphagidae	<i>Manorina melanocephala</i>	noisy miner		C		72
animals	birds	Meliphagidae	<i>Myzomela sanguinolenta</i>	scarlet honeyeater		C		120
animals	birds	Meliphagidae	<i>Philemon citreogularis</i>	little friarbird		C		30
animals	birds	Meliphagidae	<i>Anthochaera chrysoptera</i>	little wattlebird		C		11
animals	birds	Meliphagidae	<i>Myzomela erythrocephala</i>	red-headed honeyeater		C		1
animals	birds	Meliphagidae	<i>Meliphreptus albogularis</i>	white-throated honeyeater		C		84
animals	birds	Meliphagidae	<i>Plectorhyncha lanceolata</i>	striped honeyeater		C		15



Kingdom	Class	Family	Scientific Name	Common Name	I	Q	A	Records
animals	birds	Meliphagidae	<i>Acanthorhynchus tenuirostris</i>	eastern spinebill		C		26
animals	birds	Meliphagidae	<i>Melithreptus gularis</i>	black-chinned honeyeater		C		6
animals	birds	Meliphagidae	<i>Lichmera indistincta</i>	brown honeyeater		C		56
animals	birds	Meliphagidae	<i>Entomyzon cyanotis</i>	blue-faced honeyeater		C		55
animals	birds	Meliphagidae	<i>Caligavis chrysops</i>	yellow-faced honeyeater		C		97
animals	birds	Meliphagidae	<i>Meliphaga lewinii</i>	Lewin's honeyeater		C		81
animals	birds	Meliphagidae	<i>Ptilotula fusca</i>	fuscous honeyeater		C		14
animals	birds	Meropidae	<i>Merops ornatus</i>	rainbow bee-eater		C		84
animals	birds	Monarchidae	<i>Symphysistura trivirgatus</i>	spectacled monarch		SL		7
animals	birds	Monarchidae	<i>Myiagra inquieta</i>	restless flycatcher		C		6
animals	birds	Monarchidae	<i>Myiagra rubecula</i>	leaden flycatcher		C		44
animals	birds	Monarchidae	<i>Myiagra cyanoleuca</i>	satin flycatcher		SL		3
animals	birds	Monarchidae	<i>Grallina cyanoleuca</i>	maggie-lark		C		73
animals	birds	Monarchidae	<i>Monarcha melanopsis</i>	black-faced monarch		SL		17
animals	birds	Motacillidae	<i>Anthus novaeseelandiae</i>	Australasian pipit		C		5
animals	birds	Nectariniidae	<i>Dicaeum hirundinaceum</i>	mistletoebird		C		53
animals	birds	Neosittidae	<i>Daphoenositta chrysoptera</i>	varied sittella		C		39
animals	birds	Oriolidae	<i>Sphecothebes vieilloti</i>	Australasian figbird		C		25
animals	birds	Oriolidae	<i>Oriolus sagittatus</i>	olive-backed oriole		C		50
animals	birds	Pachycephalidae	<i>Colluricincla harmonica</i>	grey shrike-thrush		C		106
animals	birds	Pachycephalidae	<i>Colluricincla megarhyncha</i>	little shrike-thrush		C		10
animals	birds	Pachycephalidae	<i>Pachycephala rufiventris</i>	rufous whistler		C		86
animals	birds	Pachycephalidae	<i>Pachycephala pectoralis</i>	golden whistler		C		60
animals	birds	Pachycephalidae	<i>Pachycephala sp.</i>					1
animals	birds	Pachycephalidae	<i>Falcunculus frontatus</i>	crested shrike-tit		C		1
animals	birds	Pardalotidae	<i>Pardalotus striatus</i>	striated pardalote		C		102
animals	birds	Pardalotidae	<i>Pardalotus punctatus</i>	spotted pardalote		C		64
animals	birds	Passeridae	<i>Passer domesticus</i>	house sparrow	Y			1
animals	birds	Petroicidae	<i>Eopsaltria australis</i>	eastern yellow robin		C		67
animals	birds	Petroicidae	<i>Tregellasia capito</i>	pale-yellow robin		C		1
animals	birds	Petroicidae	<i>Petroica rosea</i>	rose robin		C		36
animals	birds	Petroicidae	<i>Microeca fascians</i>	jacky winter		C		27
animals	birds	Phalacrocoracidae	<i>Microcarbo melanoleucos</i>	little pied cormorant		C		20
animals	birds	Phalacrocoracidae	<i>Phalacrocorax sulcirostris</i>	little black cormorant		C		3
animals	birds	Phasianidae	<i>Coturnix ypsilophora</i>	brown quail		C		19
animals	birds	Podargidae	<i>Podargus strigoides</i>	tawny frogmouth		C		42
animals	birds	Podicipedidae	<i>Tachybaptus novaehollandiae</i>	Australasian grebe		C		8
animals	birds	Pomatostomidae	<i>Pomatostomus temporalis</i>	grey-crowned babbler		C		18
animals	birds	Psittacidae	<i>Alisterus scapularis</i>	Australian king-parrot		C		33
animals	birds	Psittacidae	<i>Platycercus adscitus</i>	pale-headed rosella		C		79
animals	birds	Psittacidae	<i>Trichoglossus chlorolepidotus</i>	scaly-breasted lorikeet		C		66
animals	birds	Psittacidae	<i>Platycercus adscitus palliceps</i>	pale-headed rosella (southern form)		C		2
animals	birds	Psittacidae	<i>Trichoglossus haematodus moluccanus</i>	rainbow lorikeet		C		102
animals	birds	Psittacidae	<i>Lathamus discolor</i>	swift parrot		E	CE	1
animals	birds	Psittacidae	<i>Parvipsitta pusilla</i>	little lorikeet		C		50
animals	birds	Psittacidae	<i>Platycercus elegans</i>	crimson rosella		C		1

Kingdom	Class	Family	Scientific Name	Common Name	I	Q	A	Records
animals	birds	Psittacidae	<i>Platycercus eximius</i>	eastern rosella		C		13
animals	birds	Psophodidae	<i>Psophodes olivaceus</i>	eastern whipbird		C		54
animals	birds	Psophodidae	<i>Cinclusoma punctatum</i>	spotted quail-thrush		C		20
animals	birds	Rallidae	<i>Fulica atra</i>	Eurasian coot		C		1
animals	birds	Rallidae	<i>Gallinula tenebrosa</i>	dusky moorhen		C		7
animals	birds	Rhipiduridae	<i>Rhipidura leucophrys</i>	willie wagtail		C		60
animals	birds	Rhipiduridae	<i>Rhipidura albiscapa</i>	grey fantail		C		92
animals	birds	Rhipiduridae	<i>Rhipidura leucophrys leucophrys</i>	willie wagtail (southern)		C		1
animals	birds	Rhipiduridae	<i>Rhipidura rufifrons</i>	rufous fantail		SL		40
animals	birds	Strigidae	<i>Ninox strenua</i>	powerful owl		V		10
animals	birds	Strigidae	<i>Ninox boobook</i>	southern boobook		C		56
animals	birds	Sturnidae	<i>Sturnus vulgaris</i>	common starling	Y			15
animals	birds	Sturnidae	<i>Acridotheres tristis</i>	common myna	Y			11
animals	birds	Threskiornithidae	<i>Threskiornis molucca</i>	Australian white ibis		C		13
animals	birds	Threskiornithidae	<i>Platalea regia</i>	royal spoonbill		C		17
animals	birds	Threskiornithidae	<i>Platalea flavipes</i>	yellow-billed spoonbill		C		14
animals	birds	Threskiornithidae	<i>Threskiornis spinicollis</i>	straw-necked ibis		C		23
animals	birds	Timaliidae	<i>Zosterops lateralis cornwalli</i>	silveryeye (eastern)		C		1
animals	birds	Timaliidae	<i>Zosterops lateralis</i>	silveryeye		C		80
animals	birds	Turnicidae	<i>Turnix varius</i>	painted button-quail		C		19
animals	birds	Tytonidae	<i>Tyto novaehollandiae novaehollandiae</i>	masked owl (southern subspecies)		C		1
animals	birds	Tytonidae	<i>Tyto novaehollandiae</i>	masked owl		C		1
animals	insects	Hesperiidae	<i>Neohesperilla xanthomera</i>	yellow grass-skipper				1
animals	insects	Lycaenidae	<i>Acrodipsas brisbanensis brisbanensis</i>	bronze ant-blue				2
animals	insects	Lycaenidae	<i>Candalides cyprotus pallescens</i>	copper pencilled-blue				1
animals	insects	Lycaenidae	<i>Ogyris oroetes oroetes</i>	silky azure				1
animals	insects	Lycaenidae	<i>Ogyris zosine zosine</i>	northern purple azure (southern subspecies)				1
animals	insects	Nymphalidae	<i>Polyura sempronius sempronius</i>	tailed emperor				1
animals	insects	Nymphalidae	<i>Acraea andromacha andromacha</i>	glasswing				6
animals	insects	Nymphalidae	<i>Danaus plexippus plexippus</i>	monarch				5
animals	insects	Nymphalidae	<i>Tirumala hamata hamata</i>	blue tiger				1
animals	insects	Nymphalidae	<i>Junonia villida calybe</i>	meadow argus				1
animals	insects	Nymphalidae	<i>Melanitis leda bankia</i>	common evening-brown				2
animals	insects	Nymphalidae	<i>Euploea core corinna</i>	common crow				2
animals	insects	Nymphalidae	<i>Danaus petilia</i>	lesser wanderer				2
animals	insects	Nymphalidae	<i>Vanessa kershawi</i>	Australian painted lady				2
animals	insects	Papilionidae	<i>Graphium sarpedon choredon</i>	blue triangle				2
animals	insects	Pieridae	<i>Eurema hecabe</i>	large grass-yellow				4
animals	insects	Pieridae	<i>Eurema smilax</i>	small grass-yellow				1
animals	insects	Pieridae	<i>Delias nigrina</i>	black jezebel				2
animals	insects	Pieridae	<i>Belenois java teutonia</i>	caper white				1
animals	insects	Pieridae	<i>Catopsilia pomona pomona</i>	lemon migrant				1
animals	insects	Pieridae	<i>Eurema brigitta australis</i>	no-brand grass-yellow				1
animals	mammals	Acrobatidae	<i>Acrobates pygmaeus</i>	feathertail glider		C		1
animals	mammals	Canidae	<i>Vulpes vulpes</i>	red fox	Y			13



Kingdom	Class	Family	Scientific Name	Common Name	I	Q	A	Records
animals	mammals	Canidae	<i>Canis lupus dingo</i>	dingo				7
animals	mammals	Canidae	<i>Canis lupus familiaris</i>	dog	Y			4
animals	mammals	Dasyuridae	<i>Antechinus flavipes flavipes</i>	yellow-footed antechinus (south-east Queensland)		C		5
animals	mammals	Dasyuridae	<i>Dasyurus maculatus maculatus</i>	spotted-tailed quoll (southern subspecies)		V	E	1
animals	mammals	Dasyuridae	<i>Antechinus stuartii</i>	brown antechinus		C		1
animals	mammals	Dasyuridae	<i>Sminthopsis murina</i>	common dunnart		C		2
animals	mammals	Dasyuridae	<i>Planigale maculata</i>	common planigale		C		1
animals	mammals	Emballonuridae	<i>Saccolaimus flaviventris</i>	yellow-bellied sheath-tail bat		C		2
animals	mammals	Equidae	<i>Equus caballus</i>	horse	Y			7
animals	mammals	Felidae	<i>Felis catus</i>	cat	Y			8
animals	mammals	Leporidae	<i>Lepus europaeus</i>	European brown hare	Y			16
animals	mammals	Macropodidae	<i>Wallabia bicolor</i>	swamp wallaby		C		12/1
animals	mammals	Macropodidae	<i>Macropus parryi</i>	whiptail wallaby		C		52
animals	mammals	Macropodidae	<i>Macropus dorsalis</i>	black-striped wallaby		C		2
animals	mammals	Macropodidae	<i>Macropus robustus</i>	common wallaroo		C		1
animals	mammals	Macropodidae	<i>Macropus giganteus</i>	eastern grey kangaroo		C		20
animals	mammals	Macropodidae	<i>Macropus sp.</i>					1
animals	mammals	Macropodidae	<i>Macropus rufogriseus</i>	red-necked wallaby		C		20
animals	mammals	Macropodidae	<i>Petrogale penicillata</i>	brush-tailed rock-wallaby		V	V	1
animals	mammals	Miniopteridae	<i>Miniopterus schreibersii oceanensis</i>	eastern bent-wing bat		C		1
animals	mammals	Molossidae	<i>Mormopterus lumsdenae</i>	northern free-tailed bat		C		1
animals	mammals	Molossidae	<i>Tadarida australis</i>	white-striped freetail bat		C		11
animals	mammals	Molossidae	<i>Mormopterus sp.</i>					1
animals	mammals	Muridae	<i>Rattus rattus</i>	black rat	Y			9
animals	mammals	Muridae	<i>Mus musculus</i>	house mouse	Y			11
animals	mammals	Muridae	<i>Rattus fuscipes</i>	bush rat		C		2
animals	mammals	Muridae	<i>Rattus tunneyi</i>	pale field-rat		C		2
animals	mammals	Peramelidae	<i>Isoodon macrourus</i>	northern brown bandicoot		C		8
animals	mammals	Petauridae	<i>Petaurus australis australis</i>	yellow-bellied glider (southern subspecies)		C		1
animals	mammals	Petauridae	<i>Petaurus norfolcensis</i>	squirrel glider		C		22
animals	mammals	Petauridae	<i>Petaurus breviceps</i>	sugar glider		C		3
animals	mammals	Phalangeridae	<i>Trichosurus vulpecula</i>	common brushtail possum		C		74
animals	mammals	Phalangeridae	<i>Trichosurus caninus</i>	short-eared possum		C		1
animals	mammals	Phalangeridae	<i>Trichosurus sp.</i>					2
animals	mammals	Phascolarctidae	<i>Phascolarctos cinereus</i>	koala		V	V	83
animals	mammals	Pseudocheiridae	<i>Pseudocheirus peregrinus</i>	common ringtail possum		C		7
animals	mammals	Pseudocheiridae	<i>Petauroides volans volans</i>	southern greater glider		C	V	16
animals	mammals	Pteropodidae	<i>Pteropus poliocephalus</i>	grey-headed flying-fox		C	V	12
animals	mammals	Pteropodidae	<i>Pteropus sp.</i>					2
animals	mammals	Pteropodidae	<i>Pteropus scapulatus</i>	little red flying-fox		C		9
animals	mammals	Suidae	<i>Sus scrofa</i>	pig	Y			2
animals	mammals	Tachyglossidae	<i>Tachyglossus aculeatus</i>	short-beaked echidna		SL		3
animals	mammals	Vespertilionidae	<i>Scotorepens orion</i>	south-eastern broad-nosed bat		C		3



Kingdom	Class	Family	Scientific Name	Common Name	I	Q	A	Records
animals	mammals	Vespertilionidae	<i>Nyctophilus gouldi</i>	Gould's long-eared bat		C		2
animals	mammals	Vespertilionidae	<i>Scotorepens sp.</i>					2
animals	mammals	Vespertilionidae	<i>Scotorepens greyii</i>	little broad-nosed bat		C		1
animals	ray-finned fishes	Eleotridae	<i>Mogurnda adspersa</i>	southern purplespotted gudgeon				1
animals	reptiles	Agamidae	<i>Pogona barbata</i>	bearded dragon		C		15
animals	reptiles	Agamidae	<i>Diporiphora australis</i>	tommy roundhead		C		5
animals	reptiles	Agamidae	<i>Intellagama lesueurii</i>	eastern water dragon		C		54
animals	reptiles	Boidae	<i>Morelia spilota</i>	carpet python		C		12
animals	reptiles	Chelidae	<i>Wollumbinia latisternum</i>	saw-shelled turtle		C		1
animals	reptiles	Chelidae	<i>Chelodina longicollis</i>	eastern snake-necked turtle		C		1
animals	reptiles	Colubridae	<i>Dendrelaphis punctulatus</i>	green tree snake		C		27
animals	reptiles	Colubridae	<i>Tropidonophis mairii</i>	freshwater snake		C		5
animals	reptiles	Colubridae	<i>Boiga irregularis</i>	brown tree snake		C		1
animals	reptiles	Diplodactylidae	<i>Diplodactylus vittatus</i>	wood gecko		C		2
animals	reptiles	Diplodactylidae	<i>Nebulifera robusta</i>	robust velvet gecko		C		1
animals	reptiles	Diplodactylidae	<i>Oedura tryoni</i>	southern spotted velvet gecko		C		5
animals	reptiles	Elapidae	<i>Cryptophis nigrescens</i>	eastern small-eyed snake		C		9
animals	reptiles	Elapidae	<i>Pseudechis guttatus</i>	spotted black snake		C		3
animals	reptiles	Elapidae	<i>Pseudechis porphyriacus</i>	red-bellied black snake		C		6
animals	reptiles	Elapidae	<i>Brachyuropsis australis</i>	coral snake		C		3
animals	reptiles	Elapidae	<i>Pseudonaja textilis</i>	eastern brown snake		C		3
animals	reptiles	Elapidae	<i>Vermicella annulata</i>	bandy-bandy		C		1
animals	reptiles	Elapidae	<i>Demansia sp.</i>					1
animals	reptiles	Elapidae	<i>Furina diadema</i>	red-naped snake		C		1
animals	reptiles	Elapidae	<i>Cacophis harriettae</i>	white-crowned snake		C		1
animals	reptiles	Elapidae	<i>Demansia psammophis</i>	yellow-faced whipsnake		C		13
animals	reptiles	Gekkonidae	<i>Hemidactylus frenatus</i>	house gecko	Y			2
animals	reptiles	Gekkonidae	<i>Gehyra dubia</i>	dubious dtella		C		3
animals	reptiles	Pygopodidae	<i>Lialis burtonis</i>	Burton's legless lizard		C		8/1
animals	reptiles	Scincidae	<i>Ctenotus taeniolatus</i>	copper-tailed skink		C		2
animals	reptiles	Scincidae	<i>Lampropholis amicula</i>	friendly sunskink		C		1
animals	reptiles	Scincidae	<i>Anomalopus verreauxii</i>	three-clawed worm-skink		C		3
animals	reptiles	Scincidae	<i>Lampropholis delicata</i>	dark-flecked garden sunskink		C		14
animals	reptiles	Scincidae	<i>Morethia taeniopleura</i>	fire-tailed skink		C		2
animals	reptiles	Scincidae	<i>Calyptotis scutirostrum</i>	scute-snouted calyptotis		C		5
animals	reptiles	Scincidae	<i>Ophioscincus ophioscincus</i>	yolk-bellied snake-skink		C		1
animals	reptiles	Scincidae	<i>Carlia pectoralis sensu lato</i>			C		3
animals	reptiles	Scincidae	<i>Cryptoblepharus pulcher pulcher</i>	elegant snake-eyed skink		C		24
animals	reptiles	Scincidae	<i>Lygisaurus foliorum</i>	tree-base litter-skink		C		7
animals	reptiles	Scincidae	<i>Carlia munda</i>	shaded-litter rainbow-skink		C		1
animals	reptiles	Scincidae	<i>Ctenotus spaldingi</i>	straight-browed ctenotus		C		3
animals	reptiles	Scincidae	<i>Tiliqua scincoides</i>	eastern blue-tongued lizard		C		1
animals	reptiles	Scincidae	<i>Concinnia martini</i>	dark bar-sided skink		C		1
animals	reptiles	Scincidae	<i>Carlia schmeltzii</i>	robust rainbow-skink		C		3
animals	reptiles	Scincidae	<i>Carlia pectoralis</i>	open-litter rainbow skink		C		1
animals	reptiles	Scincidae	<i>Ctenotus arcanus</i>	arcane ctenotus		C		1

Kingdom	Class	Family	Scientific Name	Common Name	I	Q	A	Records
animals	reptiles	Scincidae	<i>Concinnia tenuis</i>	bar-sided skink		C		1
animals	reptiles	Scincidae	<i>Carlia vivax</i>	tussock rainbow-skink		C		19/2
animals	reptiles	Varanidae	<i>Varanus varius</i>	lace monitor		C		12/1

CODES

I - Y indicates that the taxon is introduced to Queensland and has naturalised.

Q - Indicates the Queensland conservation status of each taxon under the *Nature Conservation Act 1992*. The codes are Extinct in the Wild (PE), Endangered (E), Vulnerable (V), Near Threatened (NT), Least Concern (C) or Not Protected ( ).

A - Indicates the Australian conservation status of each taxon under the *Environment Protection and Biodiversity Conservation Act 1999*. The values of EPBC are Conservation Dependent (CD), Critically Endangered (CE), Endangered (E), Extinct (EX), Extinct in the Wild (XW) and Vulnerable (V).

Records – The first number indicates the total number of records of the taxon for the record option selected (i.e. All, Confirmed or Specimens).

This number is output as 99999 if it equals or exceeds this value. The second number located after the / indicates the number of specimen records for the taxon.

This number is output as 999 if it equals or exceeds this value.

# ATTACHMENT 5– Contractor Environmental Awareness Acknowledgement



## ENVIRONMENTAL AWARENESS

### **CONTRACTOR ACKNOWLEDGEMENT**

I \_\_Tony Hooper, the Contractor (or the Contractor Representative), appointed by Lendlease Communities, acknowledge receipt and acceptance of the Lendlease Communities rules and policies in the **Springfield Rise Site Based Management Plan**. By signing below, I acknowledge that there are mechanisms in place to ensure all material provided within this SBMP will be read and understood by all site contractors and sub-contractors prior to commencing works on site.

\_\_\_\_Shadforths Civil \_\_\_\_\_  
Company Name (Please print)



\_\_\_\_\_  
Signature (Contractor / Contractor Representative)

\_Tony Hooper \_\_\_\_\_  
Name (Please print)

\_\_\_\_Project Manager \_\_\_\_\_  
Title / Position

\_\_\_\_4.3.17 \_\_\_\_\_  
Date